

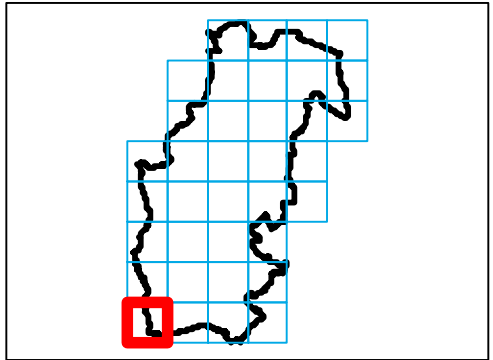
Notes

Flood Alerts are used to warn people of the possibility of flooding and encourage them to be alert, stay vigilant and make early preparations. It is issued earlier than a flood warning, to give customers advance notice of the possibility of flooding, but before the Environment Agency are fully confident that flooding in Flood Warning Areas is expected.

Flood Warnings warn people of expected flooding to property and encourage them to take action to protect themselves and their property.

Some areas may be covered by more than one flood warning area as they may be at risk of flooding from more than one watercourse.

Key Plan



Legend

- Sevenoaks District Boundary
- Flood warning areas (FWA codes displayed)**
- 064FWF70Offord
- 064FWF7Westerham
- 064FWF8A1
- 064FWF8A2
- 064FWF8A3
- 064FWF8A4



REF	Date	Comments
A	Oct 2016	-
B		
C		

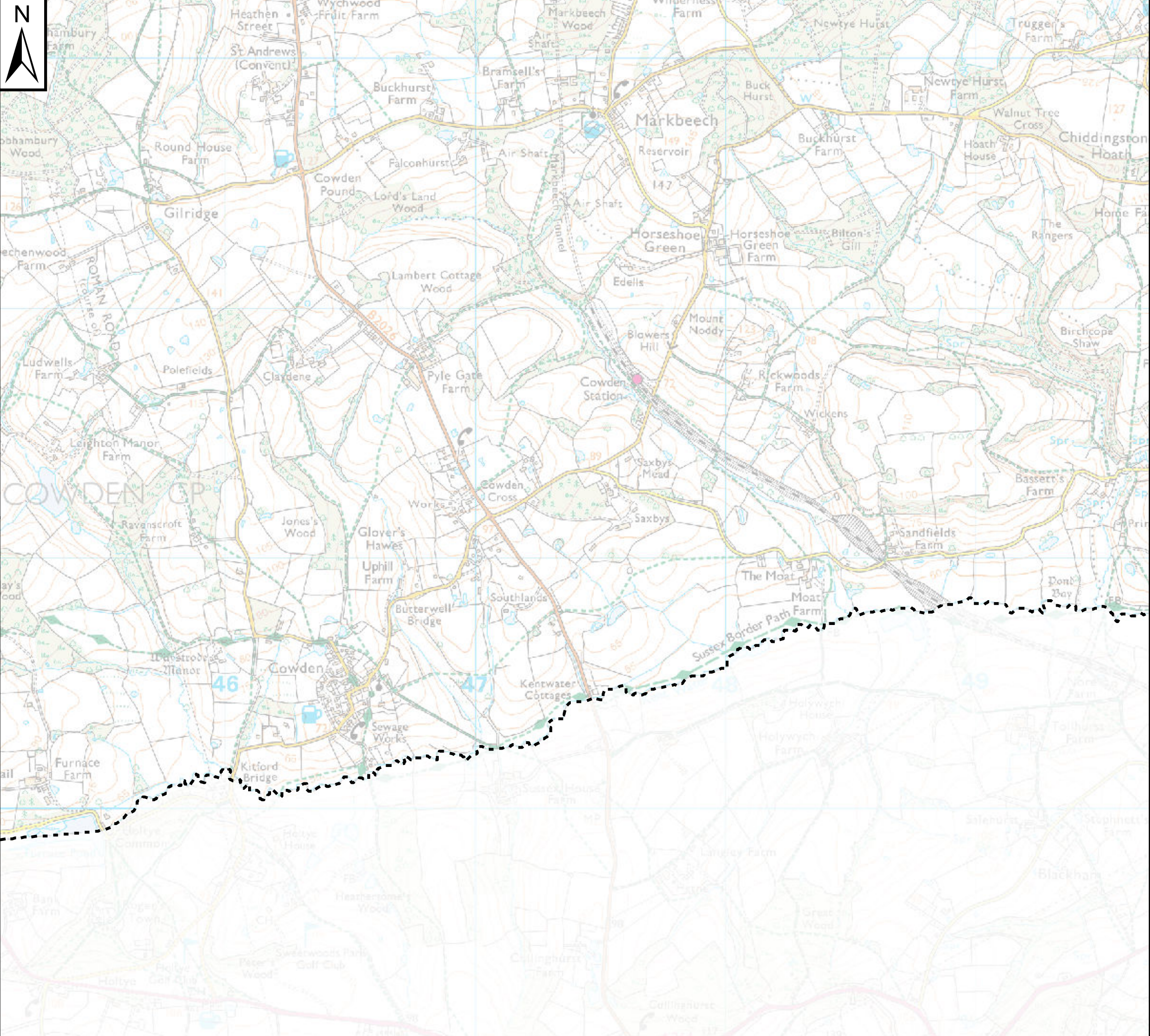
This map is based upon Ordnance Survey material with the permission of Ordnance Survey on behalf of the Controller of Her Majesty's Stationery Office © Crown Copyright. Unauthorised reproduction infringes Crown Copyright and may lead to prosecution or civil proceedings. 100019428.

SEVENOAKS DISTRICT COUNCIL LEVEL 1 SFRA: APPENDIX G FLOOD WARNING AREAS

Sheet No: 1 of 36 Index Number: SDC_1

This document is the property of Jeremy Benn Associates Ltd. It shall not be reproduced in whole or in part, nor disclosed to a third party, without the permission of Jeremy Benn Associates Ltd.





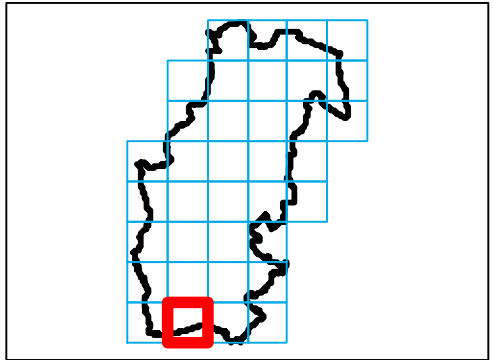
Notes

Flood Alerts are used to warn people of the possibility of flooding and encourage them to be alert, stay vigilant and make early preparations. It is issued earlier than a flood warning, to give customers advance notice of the possibility of flooding, but before the Environment Agency are fully confident that flooding in Flood Warning Areas is expected.

Flood Warnings warn people of expected flooding to property and encourage them to take action to protect themselves and their property.

Some areas may be covered by more than one flood warning area as they may be at risk of flooding from more than one watercourse.

Key Plan



Legend

- Sevenoaks District Boundary
- Flood warning areas (FWA codes displayed)**
- 064FWF70fford
- 064FWF7Westerham
- 064FWF8A1
- 064FWF8A2
- 064FWF8A3
- 064FWF8A4



REF	Date	Comments
A	Oct 2016	-
B		
C		

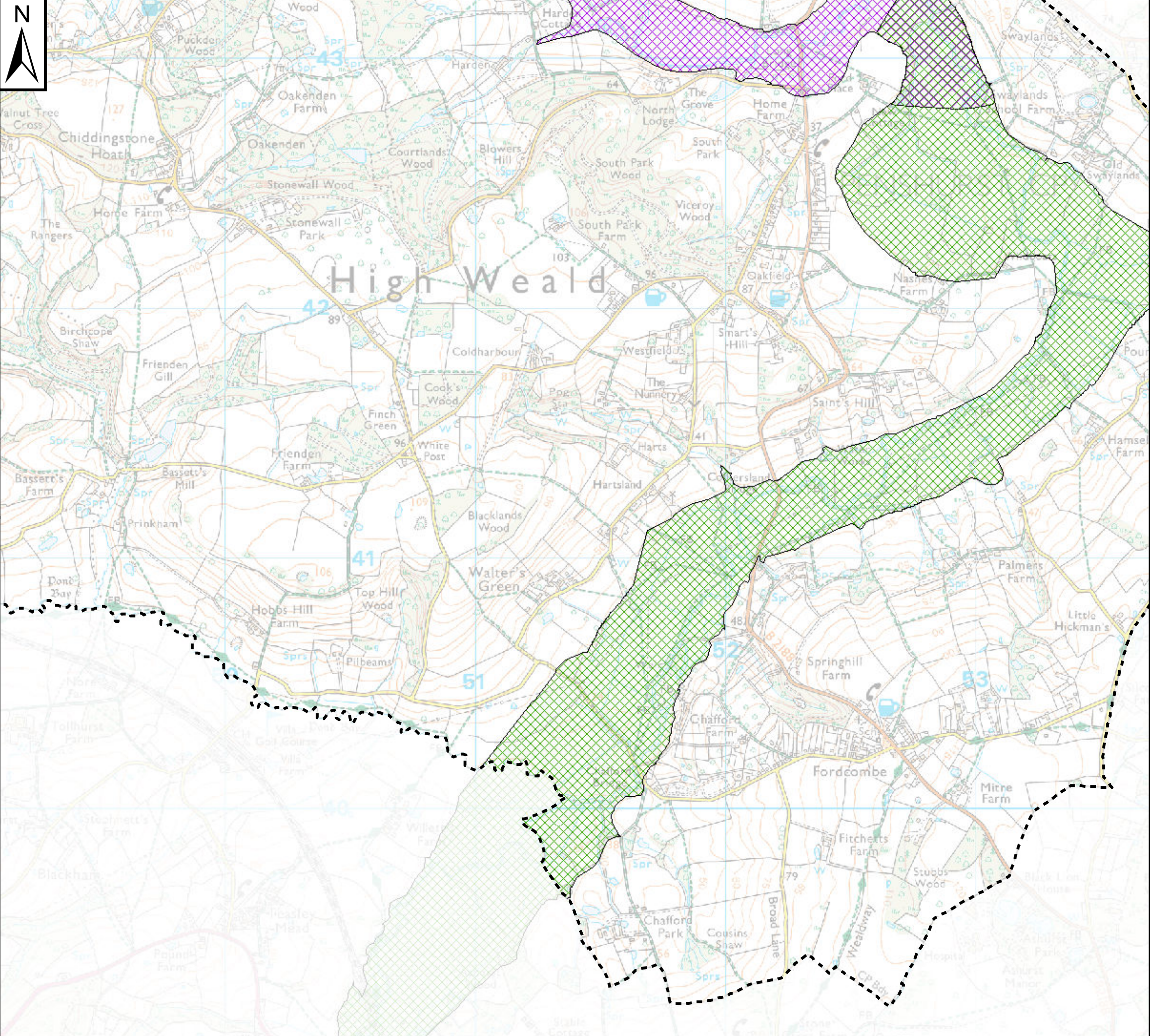
This map is based upon Ordnance Survey material with the permission of Ordnance Survey on behalf of the Controller of Her Majesty's Stationery Office © Crown Copyright. Unauthorised reproduction infringes Crown Copyright and may lead to prosecution or civil proceedings. 100019428.

SEVENOAKS DISTRICT COUNCIL
LEVEL 1 SFRA: APPENDIX G
FLOOD WARNING AREAS

Sheet No: 2 of 36 Index Number: SDC_2

This document is the property of Jeremy Benn Associates Ltd. It shall not be reproduced in whole or in part, nor disclosed to a third party, without the permission of Jeremy Benn Associates Ltd.





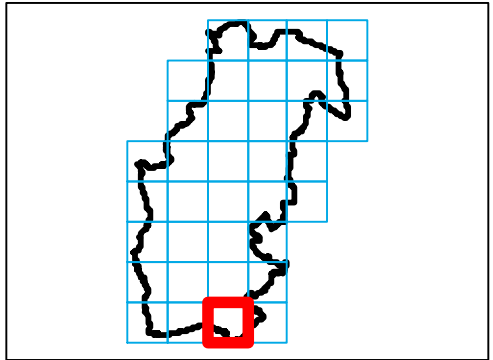
Notes

Flood Alerts are used to warn people of the possibility of flooding and encourage them to be alert, stay vigilant and make early preparations. It is issued earlier than a flood warning, to give customers advance notice of the possibility of flooding, but before the Environment Agency are fully confident that flooding in Flood Warning Areas is expected.

Flood Warnings warn people of expected flooding to property and encourage them to take action to protect themselves and their property.

Some areas may be covered by more than one flood warning area as they may be at risk of flooding from more than one watercourse.

Key Plan



Legend

- Sevenoaks District Boundary
- Flood warning areas (FWA codes displayed)**
- 064FWF7Oford
- 064FWF7Westerham
- 064FWF8A1
- 064FWF8A2
- 064FWF8A3
- 064FWF8A4



REF	Date	Comments
A	Oct 2016	-
B		
C		

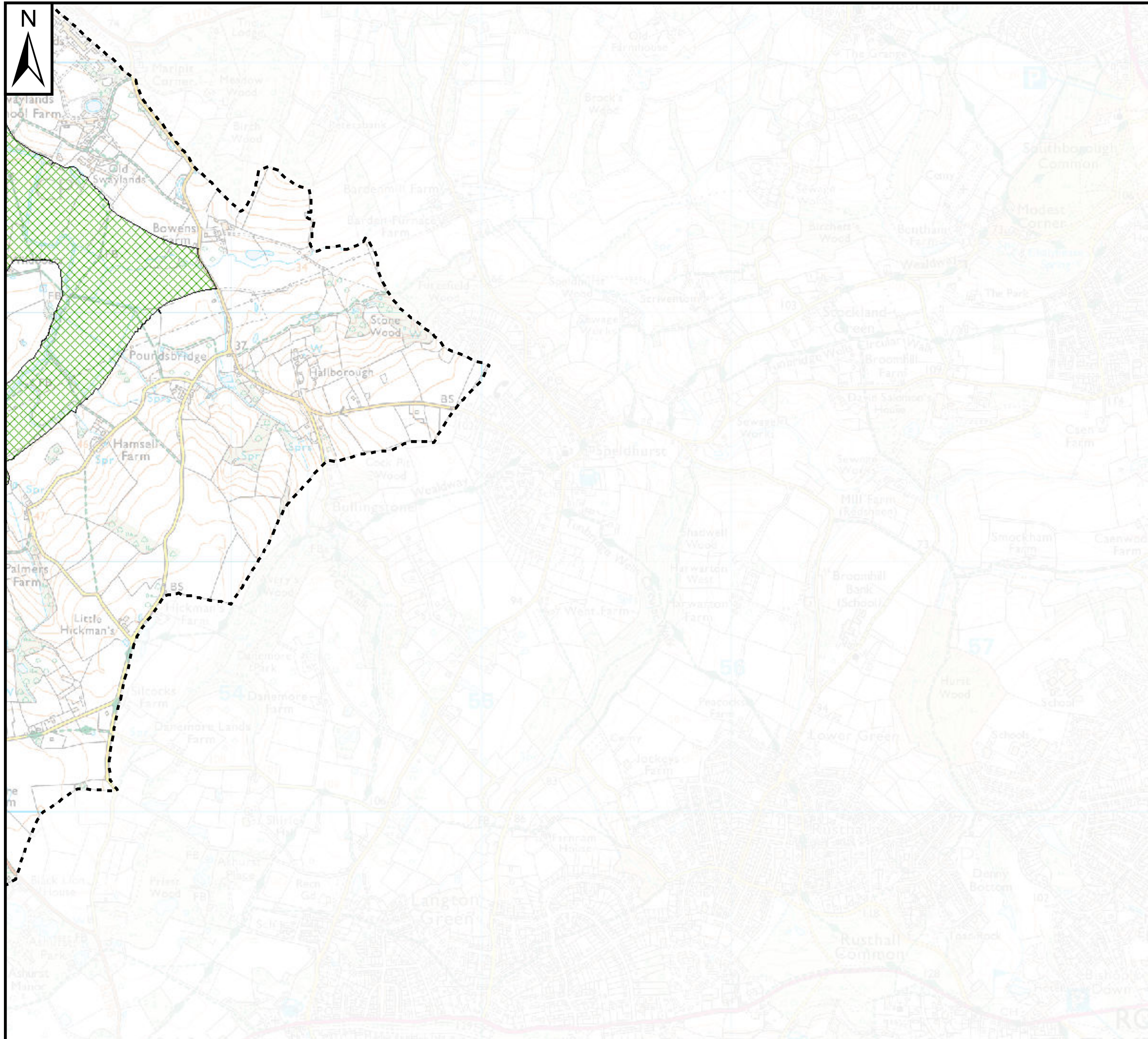
This map is based upon Ordnance Survey material with the permission of Ordnance Survey on behalf of the Controller of Her Majesty's Stationery Office © Crown Copyright. Unauthorised reproduction infringes Crown Copyright and may lead to prosecution or civil proceedings. 100019428.

SEVENOAKS DISTRICT COUNCIL LEVEL 1 SFRA: APPENDIX G FLOOD WARNING AREAS

Sheet No: 3 of 36 Index Number: SDC_3

This document is the property of Jeremy Benn Associates Ltd. It shall not be reproduced in whole or in part, nor disclosed to a third party, without the permission of Jeremy Benn Associates Ltd.





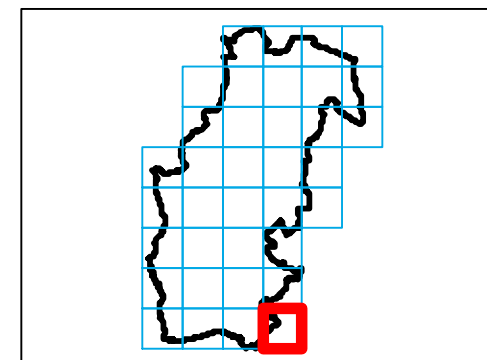
Notes

Flood Alerts are used to warn people of the possibility of flooding and encourage them to be alert, stay vigilant and make early preparations. It is issued earlier than a flood warning, to give customers advance notice of the possibility of flooding, but before the Environment Agency are fully confident that flooding in Flood Warning Areas is expected.

Flood Warnings warn people of expected flooding to property and encourage them to take action to protect themselves and their property.

Some areas may be covered by more than one flood warning area as they may be at risk of flooding from more than one watercourse.

Key Plan



Legend

- Sevenoaks District Boundary
- Flood warning areas (FWA codes displayed)**
- 064FWF70fford
- 064FWF7Westerham
- 064FWF8A1
- 064FWF8A2
- 064FWF8A3
- 064FWF8A4



REF	Date	Comments
A	Oct 2016	-
B		
C		

This map is based upon Ordnance Survey material with the permission of Ordnance Survey on behalf of the Controller of Her Majesty's Stationery Office © Crown Copyright. Unauthorised reproduction infringes Crown Copyright and may lead to prosecution or civil proceedings. 100019428.

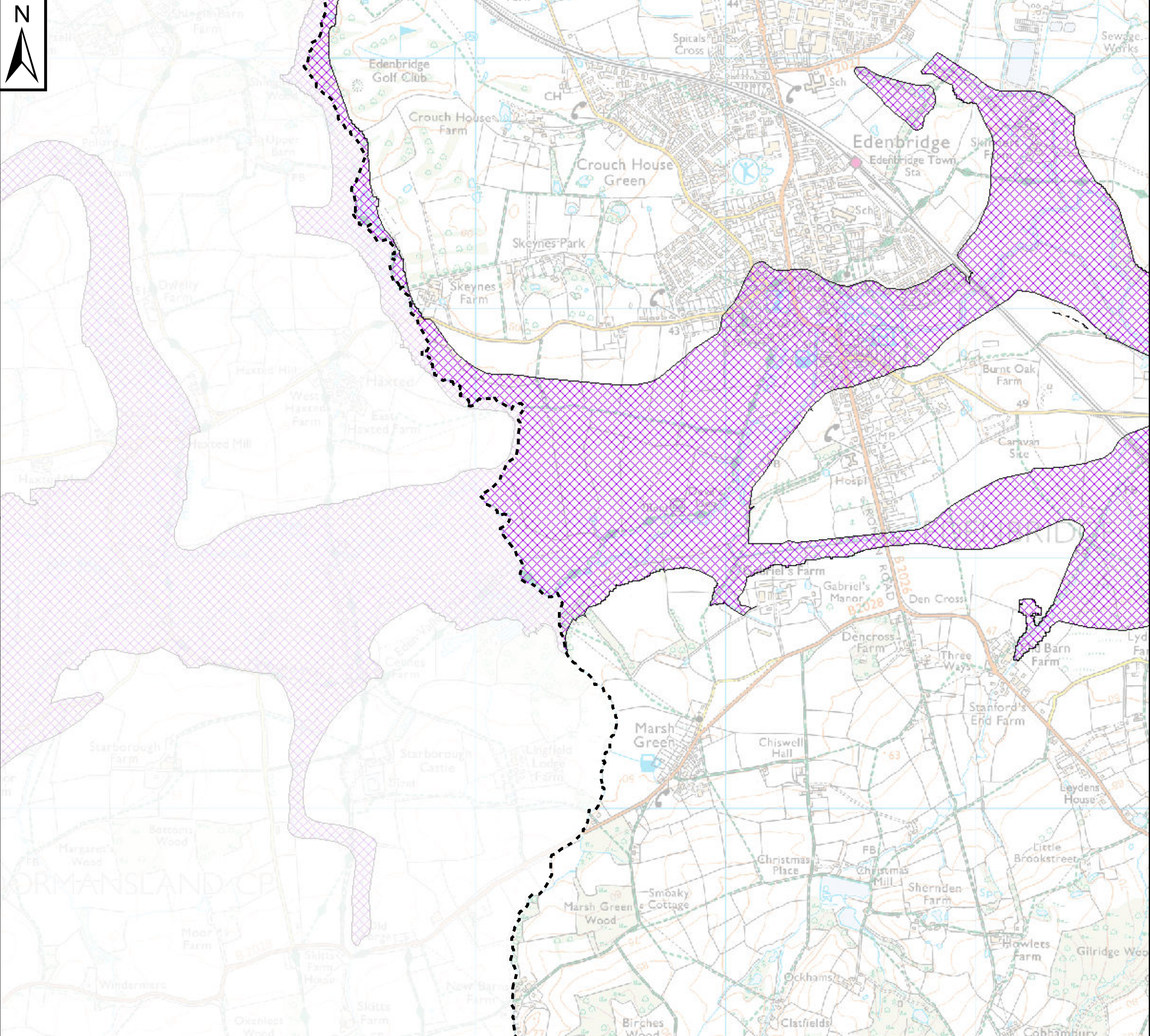
SEVENOAKS DISTRICT COUNCIL

LEVEL 1 SFRA: APPENDIX G FLOOD WARNING AREAS

Sheet No: 4 of 36 Index Number: SDC_4

This document is the property of Jeremy Benn Associates Ltd. It shall not be reproduced in whole or in part, nor disclosed to a third party, without the permission of Jeremy Benn Associates Ltd.





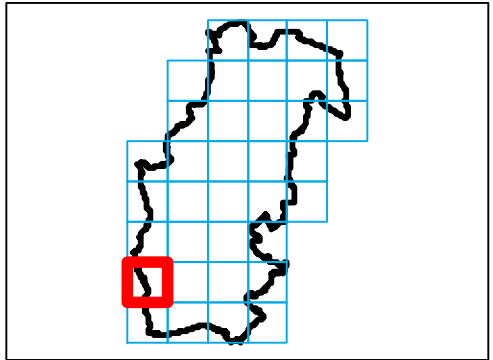
Notes

Flood Alerts are used to warn people of the possibility of flooding and encourage them to be alert, stay vigilant and make early preparations. It is issued earlier than a flood warning, to give customers advance notice of the possibility of flooding, but before the Environment Agency are fully confident that flooding in Flood Warning Areas is expected.

Flood Warnings warn people of expected flooding to property and encourage them to take action to protect themselves and their property.

Some areas may be covered by more than one flood warning area as they may be at risk of flooding from more than one watercourse.

Key Plan



Legend

- Sevenoaks District Boundary
- Flood warning areas (FWA codes displayed)**
- 064FWF7Otford
- 064FWF7Westerham
- 064FWF8A1
- 064FWF8A2
- 064FWF8A3
- 064FWF8A4



REF	Date	Comments
A	Oct 2016	-
B		
C		

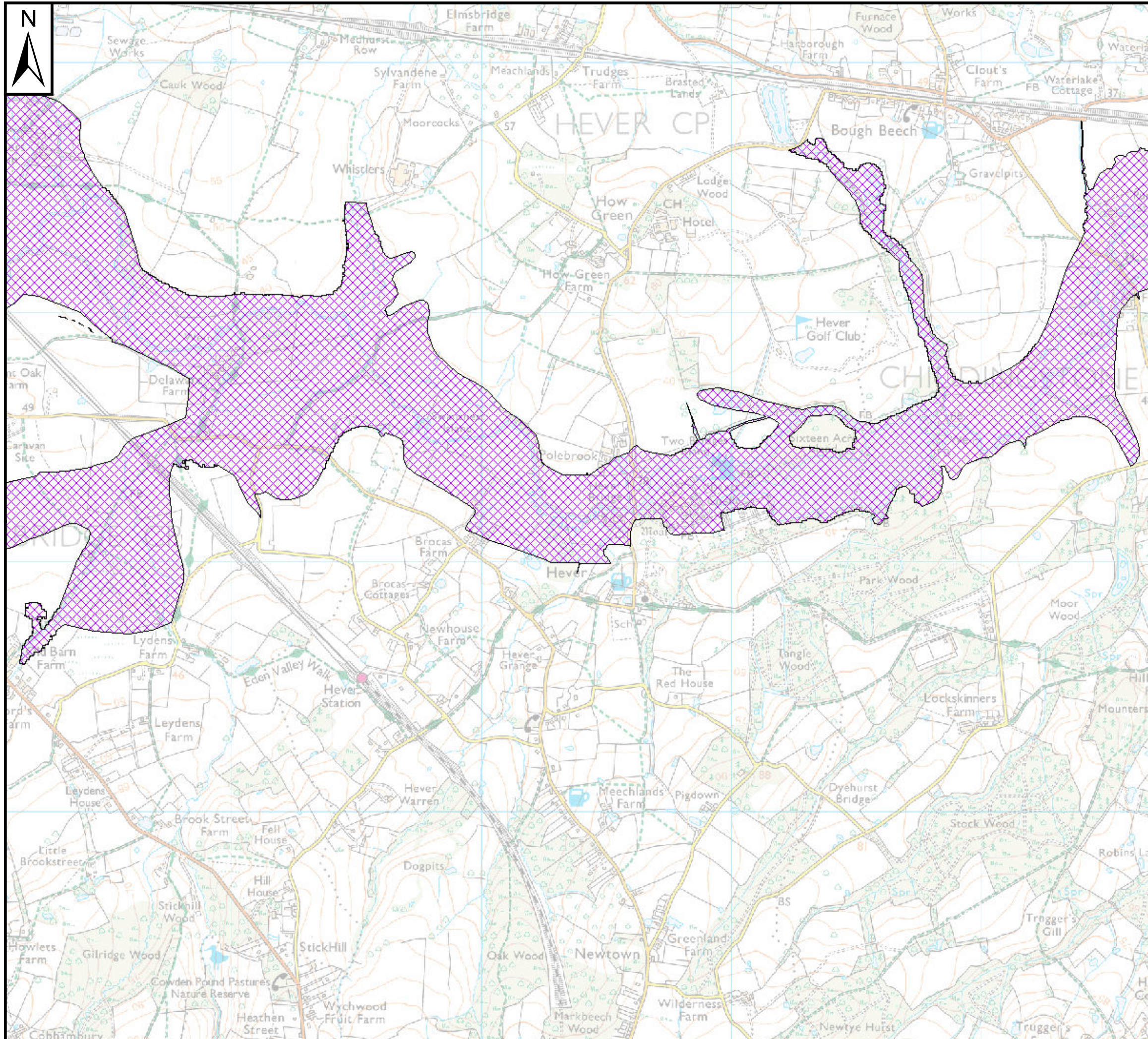
This map is based upon Ordnance Survey material with the permission of Ordnance Survey on behalf of the Controller of Her Majesty's Stationery Office © Crown Copyright. Unauthorised reproduction infringes Crown Copyright and may lead to prosecution or civil proceedings. 100019428.

SEVENOAKS DISTRICT COUNCIL
LEVEL 1 SFRA: APPENDIX G
FLOOD WARNING AREAS

Sheet No: 5 of 36 Index Number: SDC_5

This document is the property of Jeremy Benn Associates Ltd. It shall not be reproduced in whole or in part, nor disclosed to a third party, without the permission of Jeremy Benn Associates Ltd.





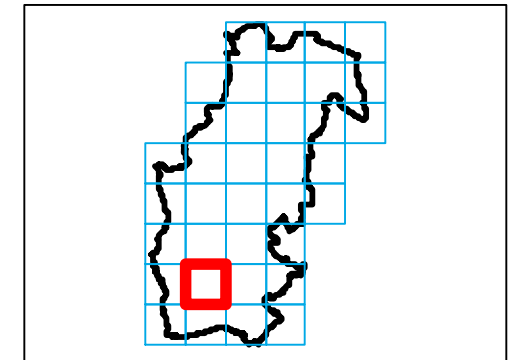
Notes

Flood Alerts are used to warn people of the possibility of flooding and encourage them to be alert, stay vigilant and make early preparations. It is issued earlier than a flood warning, to give customers advance notice of the possibility of flooding, but before the Environment Agency are fully confident that flooding in Flood Warning Areas is expected.

Flood Warnings warn people of expected flooding to property and encourage them to take action to protect themselves and their property.

Some areas may be covered by more than one flood warning area as they may be at risk of flooding from more than one watercourse.

Key Plan



Legend

- Sevenoaks District Boundary
- Flood warning areas (FWA codes displayed)**
- 064FWF70fford
- 064FWF7Westerham
- 064FWF8A1
- 064FWF8A2
- 064FWF8A3
- 064FWF8A4



REF	Date	Comments
A	Oct 2016	-
B		
C		

This map is based upon Ordnance Survey material with the permission of Ordnance Survey on behalf of the Controller of Her Majesty's Stationery Office © Crown Copyright. Unauthorised reproduction infringes Crown Copyright and may lead to prosecution or civil proceedings. 100019428.

SEVENOAKS DISTRICT COUNCIL

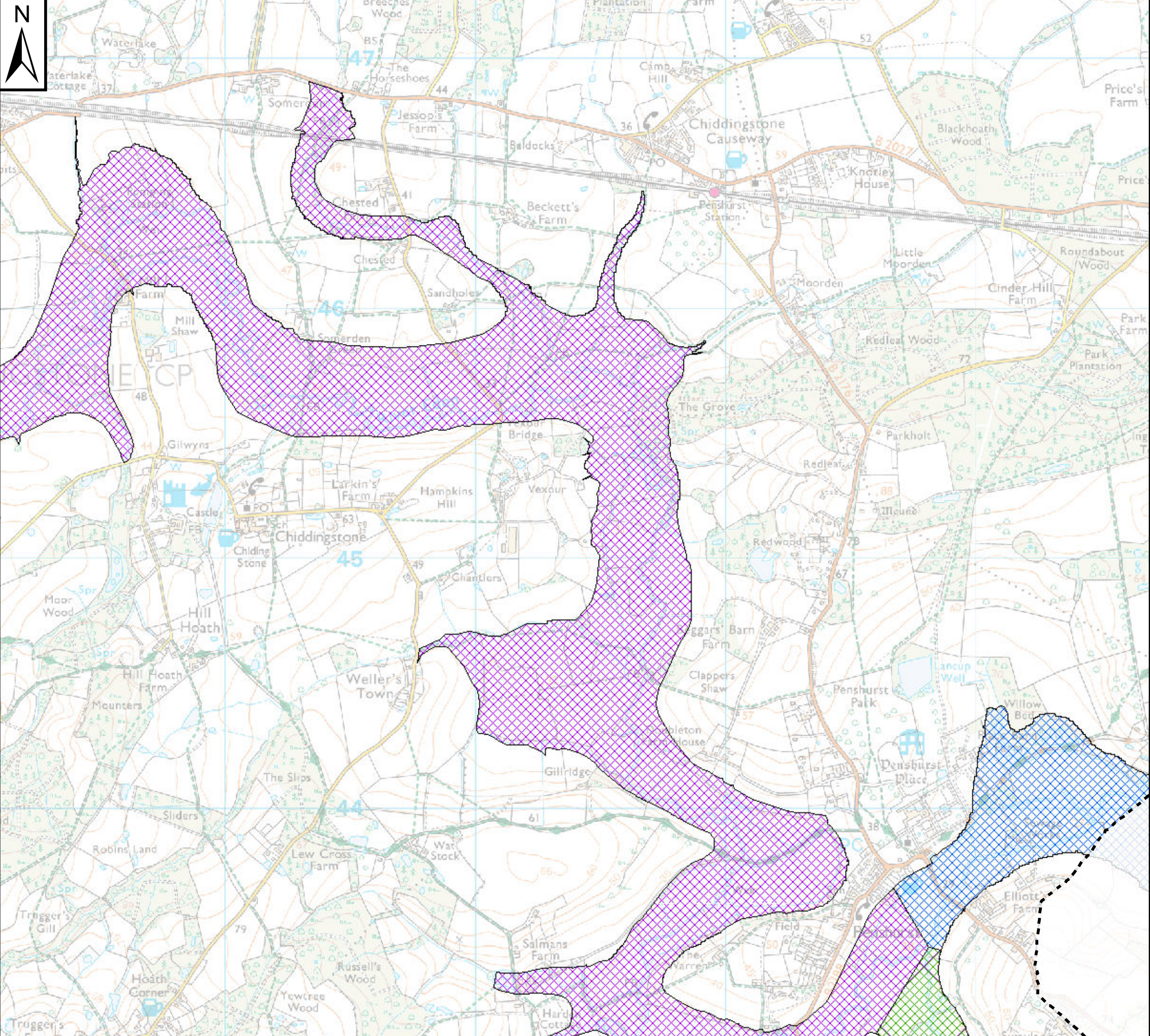
LEVEL 1 SFRA: APPENDIX G FLOOD WARNING AREAS

Sheet No: 6 of 36

Index Number: SDC_6

This document is the property of Jeremy Benn Associates Ltd. It shall not be reproduced in whole or in part, nor disclosed to a third party, without the permission of Jeremy Benn Associates Ltd.





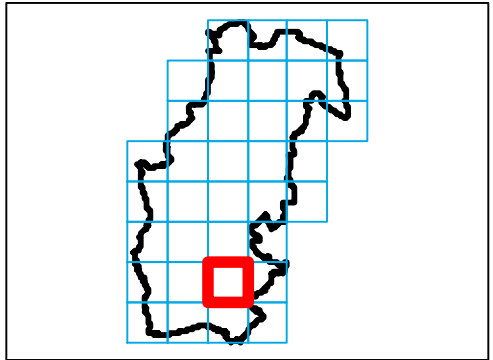
Notes

Flood Alerts are used to warn people of the possibility of flooding and encourage them to be alert, stay vigilant and make early preparations. It is issued earlier than a flood warning, to give customers advance notice of the possibility of flooding, but before the Environment Agency are fully confident that flooding in Flood Warning Areas is expected.

Flood Warnings warn people of expected flooding to property and encourage them to take action to protect themselves and their property.

Some areas may be covered by more than one flood warning area as they may be at risk of flooding from more than one watercourse.

Key Plan



Legend

- Sevenoaks District Boundary
- Flood warning areas (FWA codes displayed)**
- 064FWF7Oxford
- 064FWF7Westerham
- 064FWF8A1
- 064FWF8A2
- 064FWF8A3
- 064FWF8A4



REF	Date	Comments
A	Oct 2016	-
B		
C		

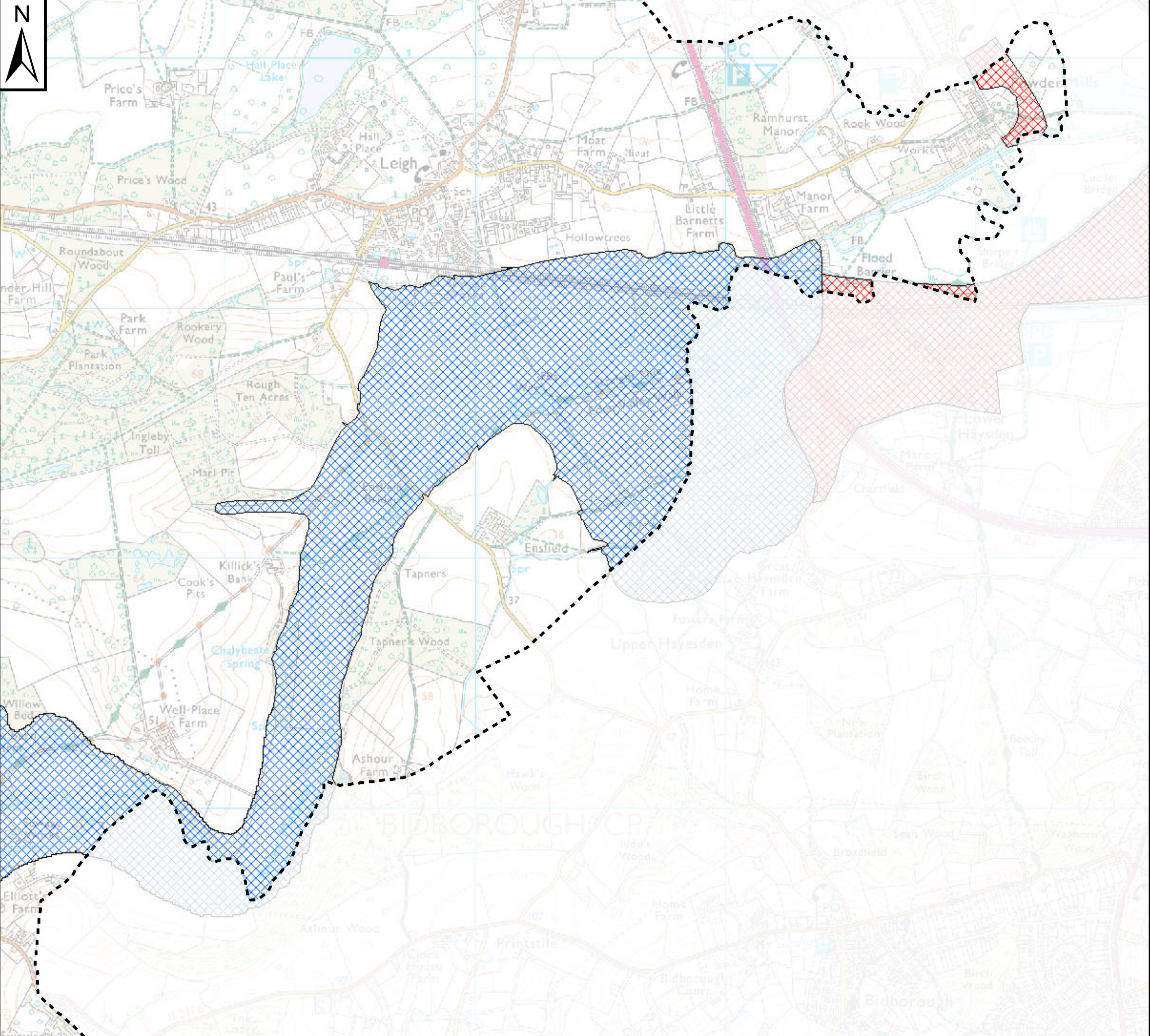
This map is based upon Ordnance Survey material with the permission of Ordnance Survey on behalf of the Controller of Her Majesty's Stationery Office © Crown Copyright. Unauthorised reproduction infringes Crown Copyright and may lead to prosecution or civil proceedings. 100019428.

SEVENOAKS DISTRICT COUNCIL
LEVEL 1 SFRA: APPENDIX G
FLOOD WARNING AREAS

Sheet No: 7 of 36 Index Number: SDC_7

This document is the property of Jeremy Benn Associates Ltd. It shall not be reproduced in whole or in part, nor disclosed to a third party, without the permission of Jeremy Benn Associates Ltd.





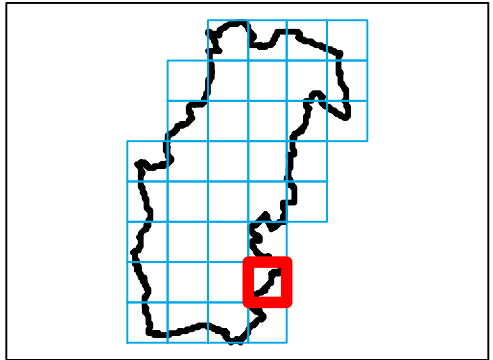
Notes

Flood Alerts are used to warn people of the possibility of flooding and encourage them to be alert, stay vigilant and make early preparations. It is issued earlier than a flood warning, to give customers advance notice of the possibility of flooding, but before the Environment Agency are fully confident that flooding in Flood Warning Areas is expected.

Flood Warnings warn people of expected flooding to property and encourage them to take action to protect themselves and their property.

Some areas may be covered by more than one flood warning area as they may be at risk of flooding from more than one watercourse.

Key Plan



Legend

- Sevenoaks District Boundary
- Flood warning areas (FWA codes displayed)**
- 064FWF7Otford
- 064FWF7Westerham
- 064FWF8A1
- 064FWF8A2
- 064FWF8A3
- 064FWF8A4



REF	Date	Comments
A	Oct 2016	-
B		
C		

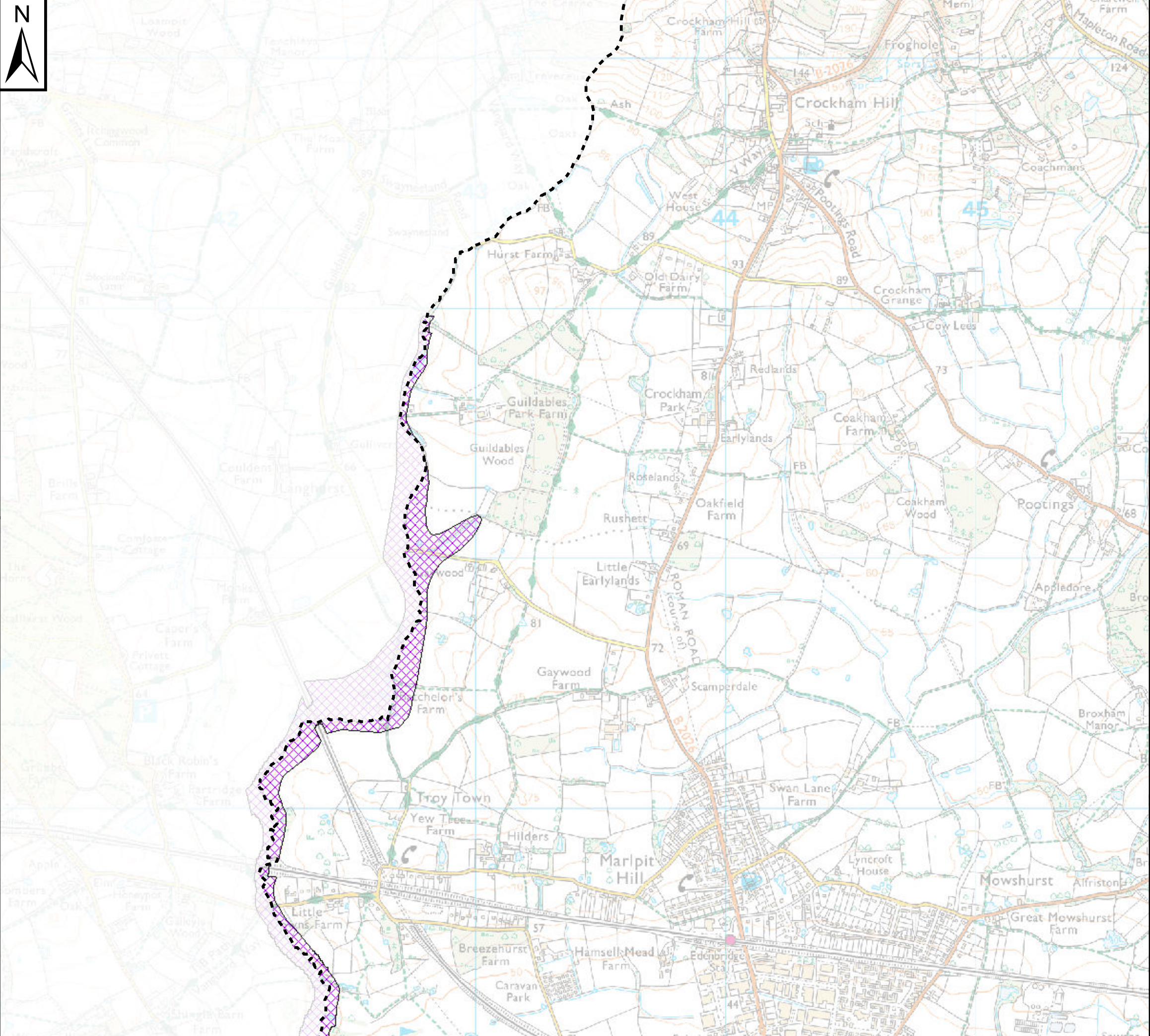
This map is based upon Ordnance Survey material with the permission of Ordnance Survey on behalf of the Controller of Her Majesty's Stationery Office © Crown Copyright. Unauthorised reproduction infringes Crown Copyright and may lead to prosecution or civil proceedings. 100019428.

SEVENOAKS DISTRICT COUNCIL
LEVEL 1 SFRA: APPENDIX G
FLOOD WARNING AREAS

Sheet No: 8 of 36 Index Number: SDC_8

This document is the property of Jeremy Benn Associates Ltd. It shall not be reproduced in whole or in part, nor disclosed to a third party, without the permission of Jeremy Benn Associates Ltd.





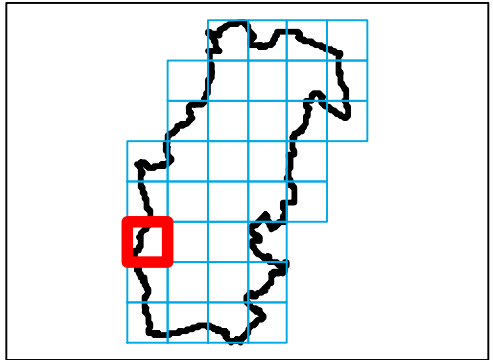
Notes

Flood Alerts are used to warn people of the possibility of flooding and encourage them to be alert, stay vigilant and make early preparations. It is issued earlier than a flood warning, to give customers advance notice of the possibility of flooding, but before the Environment Agency are fully confident that flooding in Flood Warning Areas is expected.

Flood Warnings warn people of expected flooding to property and encourage them to take action to protect themselves and their property.

Some areas may be covered by more than one flood warning area as they may be at risk of flooding from more than one watercourse.

Key Plan



Legend

- Sevenoaks District Boundary
- Flood warning areas (FWA codes displayed)**
- 064FWF70offord
- 064FWF7Westerham
- 064FWF8A1
- 064FWF8A2
- 064FWF8A3
- 064FWF8A4



REF	Date	Comments
A	Oct 2016	-
B		
C		

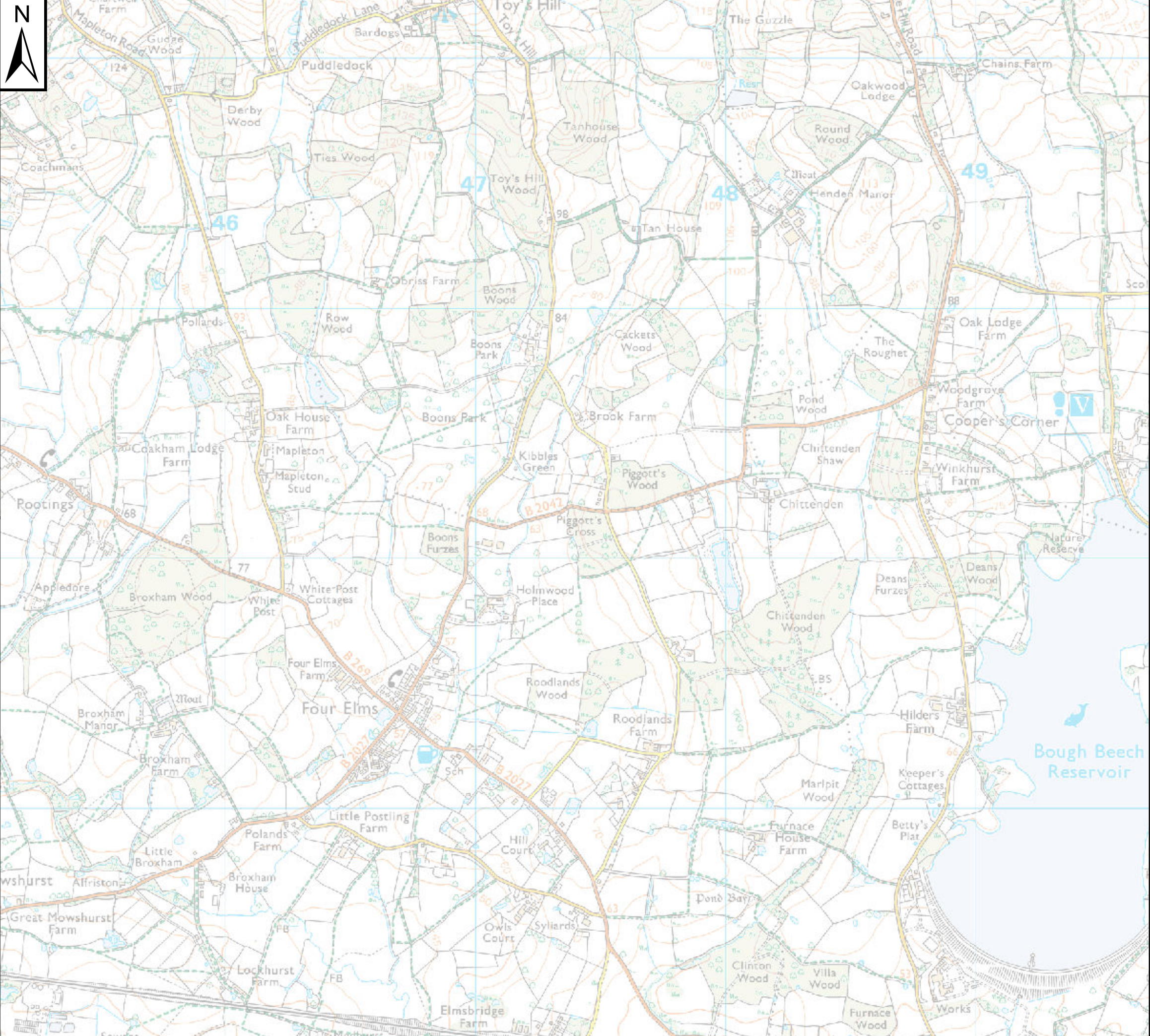
This map is based upon Ordnance Survey material with the permission of Ordnance Survey on behalf of the Controller of Her Majesty's Stationery Office © Crown Copyright. Unauthorised reproduction infringes Crown Copyright and may lead to prosecution or civil proceedings. 100019428.

SEVENOAKS DISTRICT COUNCIL
LEVEL 1 SFRA: APPENDIX G
FLOOD WARNING AREAS

Sheet No: 9 of 36 Index Number: SDC_9

This document is the property of Jeremy Benn Associates Ltd. It shall not be reproduced in whole or in part, nor disclosed to a third party, without the permission of Jeremy Benn Associates Ltd.





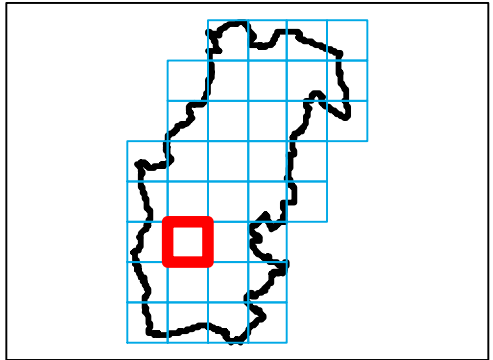
Notes

Flood Alerts are used to warn people of the possibility of flooding and encourage them to be alert, stay vigilant and make early preparations. It is issued earlier than a flood warning, to give customers advance notice of the possibility of flooding, but before the Environment Agency are fully confident that flooding in Flood Warning Areas is expected.

Flood Warnings warn people of expected flooding to property and encourage them to take action to protect themselves and their property.

Some areas may be covered by more than one flood warning area as they may be at risk of flooding from more than one watercourse.

Key Plan



Legend

- Sevenoaks District Boundary
- Flood warning areas (FWA codes displayed)**
- 064FWF70fford
- 064FWF7Westerham
- 064FWF8A1
- 064FWF8A2
- 064FWF8A3
- 064FWF8A4



REF	Date	Comments
A	Oct 2016	-
B		
C		

This map is based upon Ordnance Survey material with the permission of Ordnance Survey on behalf of the Controller of Her Majesty's Stationery Office © Crown Copyright. Unauthorised reproduction infringes Crown Copyright and may lead to prosecution or civil proceedings. 100019428.

SEVENOAKS DISTRICT COUNCIL

**LEVEL 1 SFRA: APPENDIX G
FLOOD WARNING AREAS**

Sheet No: 10 of 36 Index Number: SDC_10

This document is the property of Jeremy Benn Associates Ltd. It shall not be reproduced in whole or in part, nor disclosed to a third party, without the permission of Jeremy Benn Associates Ltd.





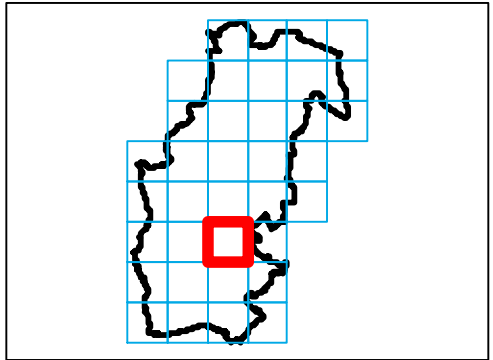
Notes

Flood Alerts are used to warn people of the possibility of flooding and encourage them to be alert, stay vigilant and make early preparations. It is issued earlier than a flood warning, to give customers advance notice of the possibility of flooding, but before the Environment Agency are fully confident that flooding in Flood Warning Areas is expected.

Flood Warnings warn people of expected flooding to property and encourage them to take action to protect themselves and their property.

Some areas may be covered by more than one flood warning area as they may be at risk of flooding from more than one watercourse.

Key Plan



Legend

- Sevenoaks District Boundary
- Flood warning areas (FWA codes displayed)**
- 064FWF70fford
- 064FWF7Westerham
- 064FWF8A1
- 064FWF8A2
- 064FWF8A3
- 064FWF8A4



REF	Date	Comments
A	Oct 2016	-
B		
C		

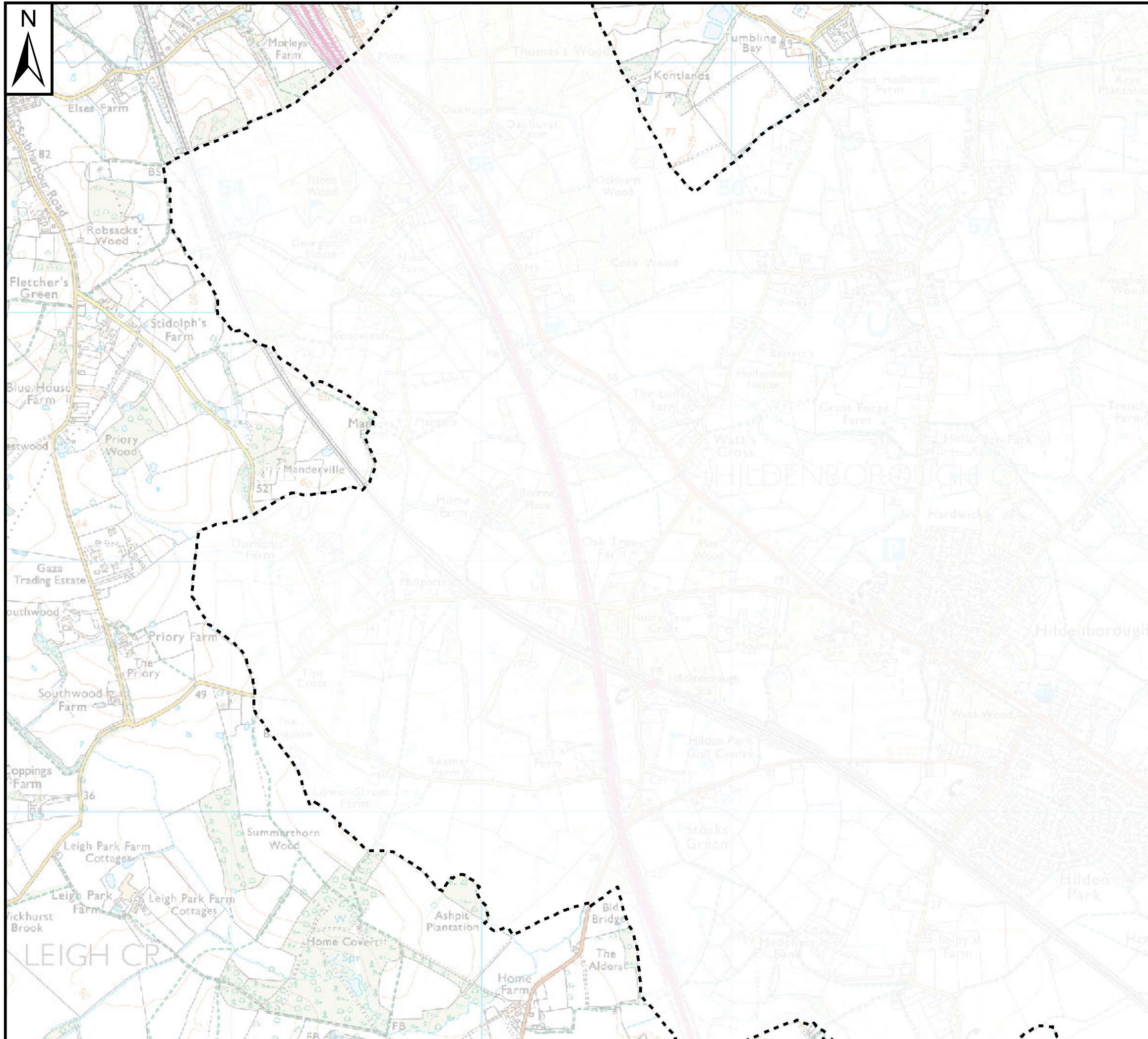
This map is based upon Ordnance Survey material with the permission of Ordnance Survey on behalf of the Controller of Her Majesty's Stationery Office © Crown Copyright. Unauthorised reproduction infringes Crown Copyright and may lead to prosecution or civil proceedings. 100019428.

SEVENOAKS DISTRICT COUNCIL
LEVEL 1 SFRA: APPENDIX G
FLOOD WARNING AREAS

Sheet No: 11 of 36 Index Number: SDC_11

This document is the property of Jeremy Benn Associates Ltd. It shall not be reproduced in whole or in part, nor disclosed to a third party, without the permission of Jeremy Benn Associates Ltd.





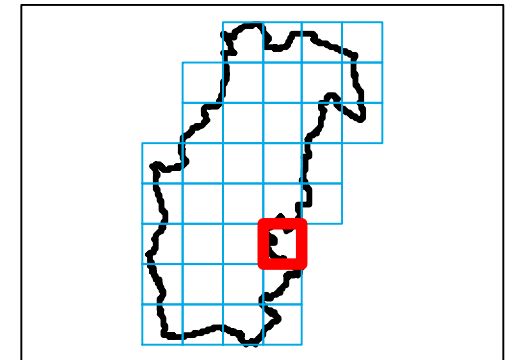
Notes

Flood Alerts are used to warn people of the possibility of flooding and encourage them to be alert, stay vigilant and make early preparations. It is issued earlier than a flood warning, to give customers advance notice of the possibility of flooding, but before the Environment Agency are fully confident that flooding in Flood Warning Areas is expected.

Flood Warnings warn people of expected flooding to property and encourage them to take action to protect themselves and their property.

Some areas may be covered by more than one flood warning area as they may be at risk of flooding from more than one watercourse.

Key Plan



Legend

- Sevenoaks District Boundary
- Flood warning areas (FWA codes displayed)**
- 064FWF70Offord
- 064FWF7Westerham
- 064FWF8A1
- 064FWF8A2
- 064FWF8A3
- 064FWF8A4



REF	Date	Comments
A	Oct 2016	-
B		
C		

This map is based upon Ordnance Survey material with the permission of Ordnance Survey on behalf of the Controller of Her Majesty's Stationery Office © Crown Copyright. Unauthorised reproduction infringes Crown Copyright and may lead to prosecution or civil proceedings. 100019428.

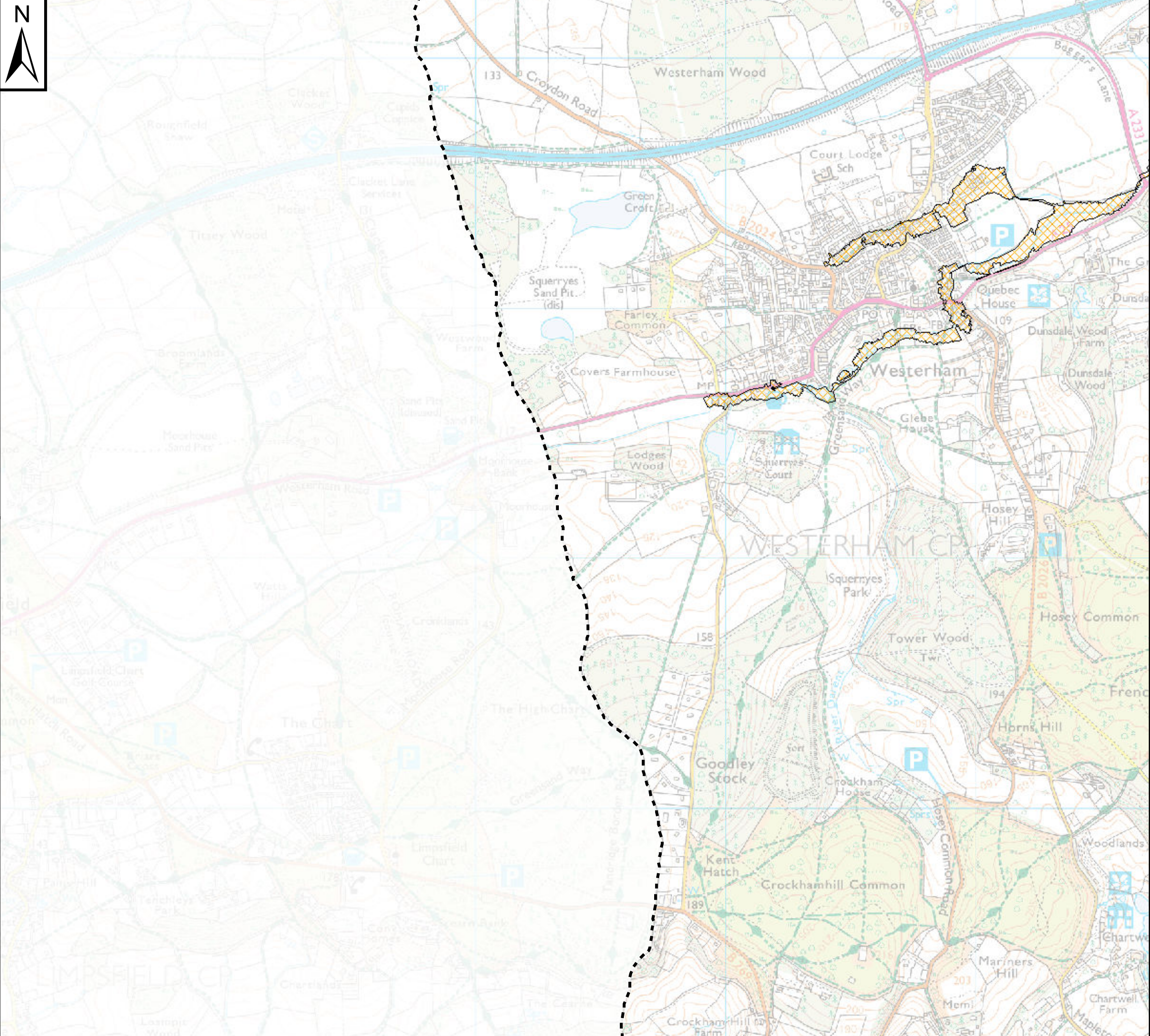
SEVENOAKS DISTRICT COUNCIL

LEVEL 1 SFRA: APPENDIX G FLOOD WARNING AREAS

Sheet No: 12 of 36 Index Number: SDC_12

This document is the property of Jeremy Benn Associates Ltd. It shall not be reproduced in whole or in part, nor disclosed to a third party, without the permission of Jeremy Benn Associates Ltd.





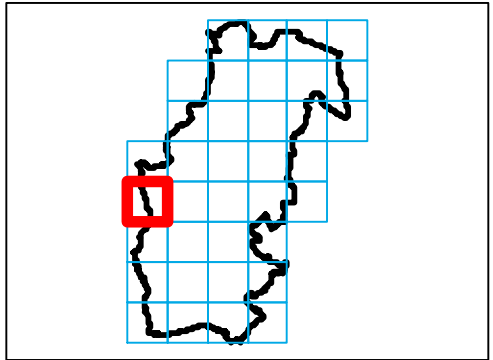
Notes

Flood Alerts are used to warn people of the possibility of flooding and encourage them to be alert, stay vigilant and make early preparations. It is issued earlier than a flood warning, to give customers advance notice of the possibility of flooding, but before the Environment Agency are fully confident that flooding in Flood Warning Areas is expected.

Flood Warnings warn people of expected flooding to property and encourage them to take action to protect themselves and their property.

Some areas may be covered by more than one flood warning area as they may be at risk of flooding from more than one watercourse.

Key Plan



Legend

- Sevenoaks District Boundary
- Flood warning areas (FWA codes displayed)**
- 064FWF7Offord
- 064FWF7Westerham
- 064FWF8A1
- 064FWF8A2
- 064FWF8A3
- 064FWF8A4



REF	Date	Comments
A	Oct 2016	-
B		
C		

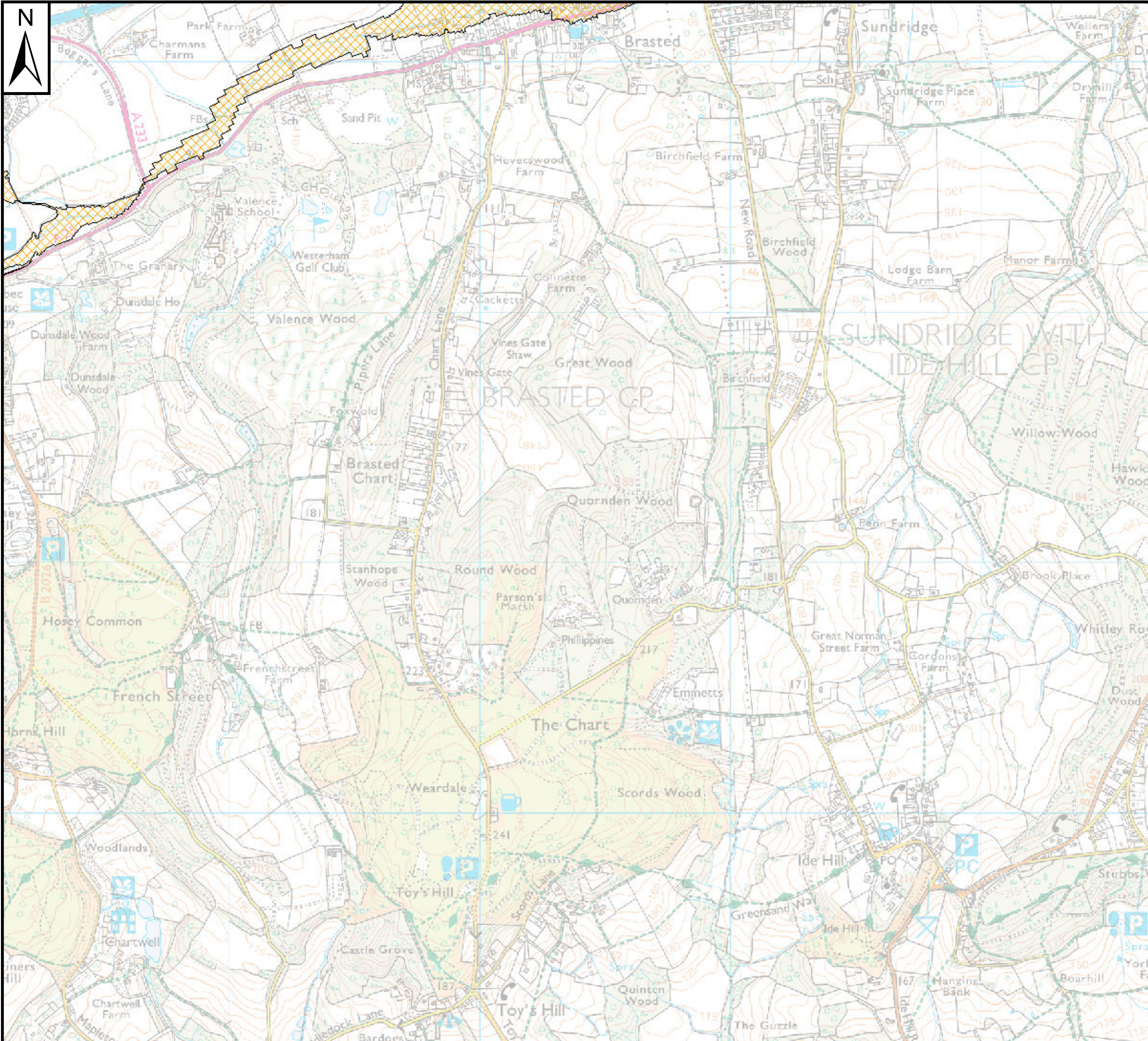
This map is based upon Ordnance Survey material with the permission of Ordnance Survey on behalf of the Controller of Her Majesty's Stationery Office © Crown Copyright. Unauthorised reproduction infringes Crown Copyright and may lead to prosecution or civil proceedings. 100019428.

SEVENOAKS DISTRICT COUNCIL LEVEL 1 SFRA: APPENDIX G FLOOD WARNING AREAS

Sheet No: 13 of 36 Index Number: SDC_13

This document is the property of Jeremy Benn Associates Ltd. It shall not be reproduced in whole or in part, nor disclosed to a third party, without the permission of Jeremy Benn Associates Ltd.





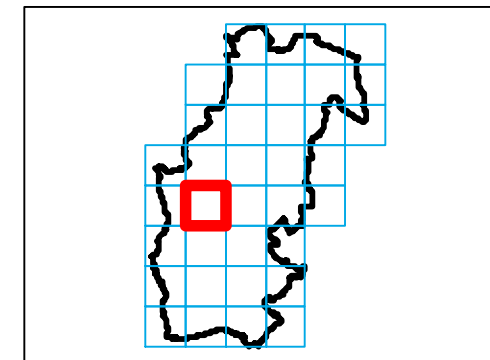
Notes

Flood Alerts are used to warn people of the possibility of flooding and encourage them to be alert, stay vigilant and make early preparations. It is issued earlier than a flood warning, to give customers advance notice of the possibility of flooding, but before the Environment Agency are fully confident that flooding in Flood Warning Areas is expected.

Flood Warnings warn people of expected flooding to property and encourage them to take action to protect themselves and their property.

Some areas may be covered by more than one flood warning area as they may be at risk of flooding from more than one watercourse.

Key Plan



Legend

- Sevenoaks District Boundary
- Flood warning areas (FWA codes displayed)**
- 064FWF70fford
- 064FWF7Westerham
- 064FWF8A1
- 064FWF8A2
- 064FWF8A3
- 064FWF8A4



REF	Date	Comments
A	Oct 2016	-
B		
C		

This map is based upon Ordnance Survey material with the permission of Ordnance Survey on behalf of the Controller of Her Majesty's Stationery Office © Crown Copyright. Unauthorised reproduction infringes Crown Copyright and may lead to prosecution or civil proceedings. 100019428.

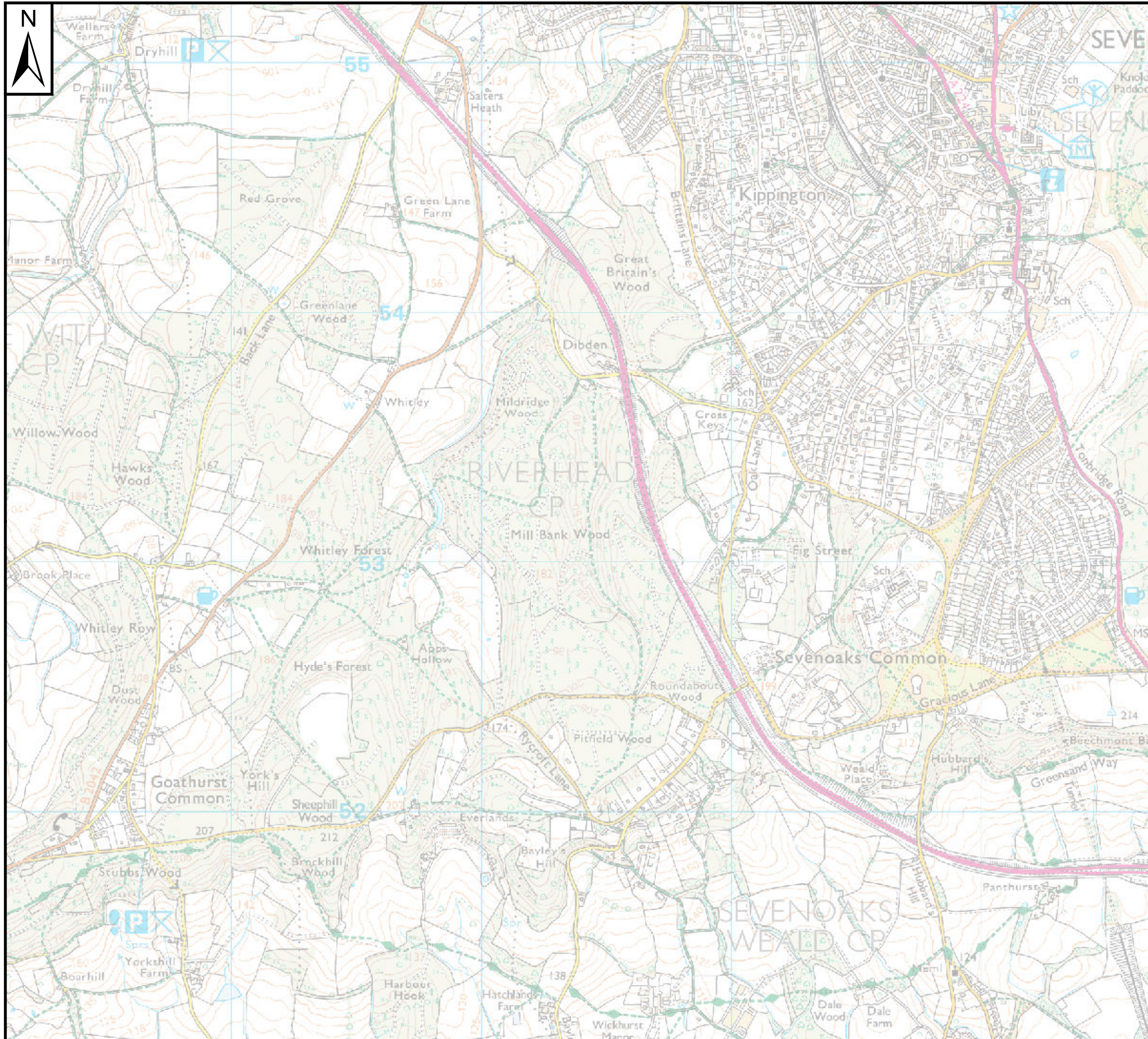
SEVENOAKS DISTRICT COUNCIL

LEVEL 1 SFRA: APPENDIX G FLOOD WARNING AREAS

Sheet No: 14 of 36 Index Number: SDC_14

This document is the property of Jeremy Benn Associates Ltd. It shall not be reproduced in whole or in part, nor disclosed to a third party, without the permission of Jeremy Benn Associates Ltd.





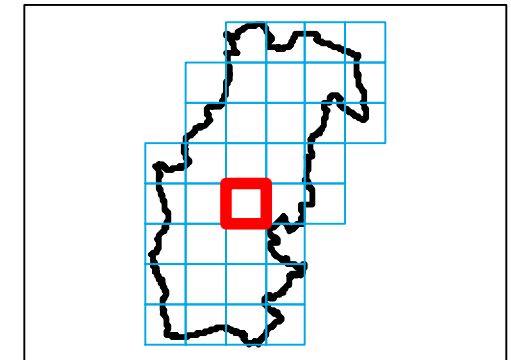
Notes

Flood Alerts are used to warn people of the possibility of flooding and encourage them to be alert, stay vigilant and make early preparations. It is issued earlier than a flood warning, to give customers advance notice of the possibility of flooding, but before the Environment Agency are fully confident that flooding in Flood Warning Areas is expected.

Flood Warnings warn people of expected flooding to property and encourage them to take action to protect themselves and their property.

Some areas may be covered by more than one flood warning area as they may be at risk of flooding from more than one watercourse.

Key Plan



Legend

- Sevenoaks District Boundary
- Flood warning areas (FWA codes displayed)**
- 064FWF70fford
- 064FWF7Westerham
- 064FWF8A1
- 064FWF8A2
- 064FWF8A3
- 064FWF8A4



REF	Date	Comments
A	Oct 2016	-
B		
C		

This map is based upon Ordnance Survey material with the permission of Ordnance Survey on behalf of the Controller of Her Majesty's Stationery Office © Crown Copyright. Unauthorised reproduction infringes Crown Copyright and may lead to prosecution or civil proceedings. 100019428.

SEVENOAKS DISTRICT COUNCIL

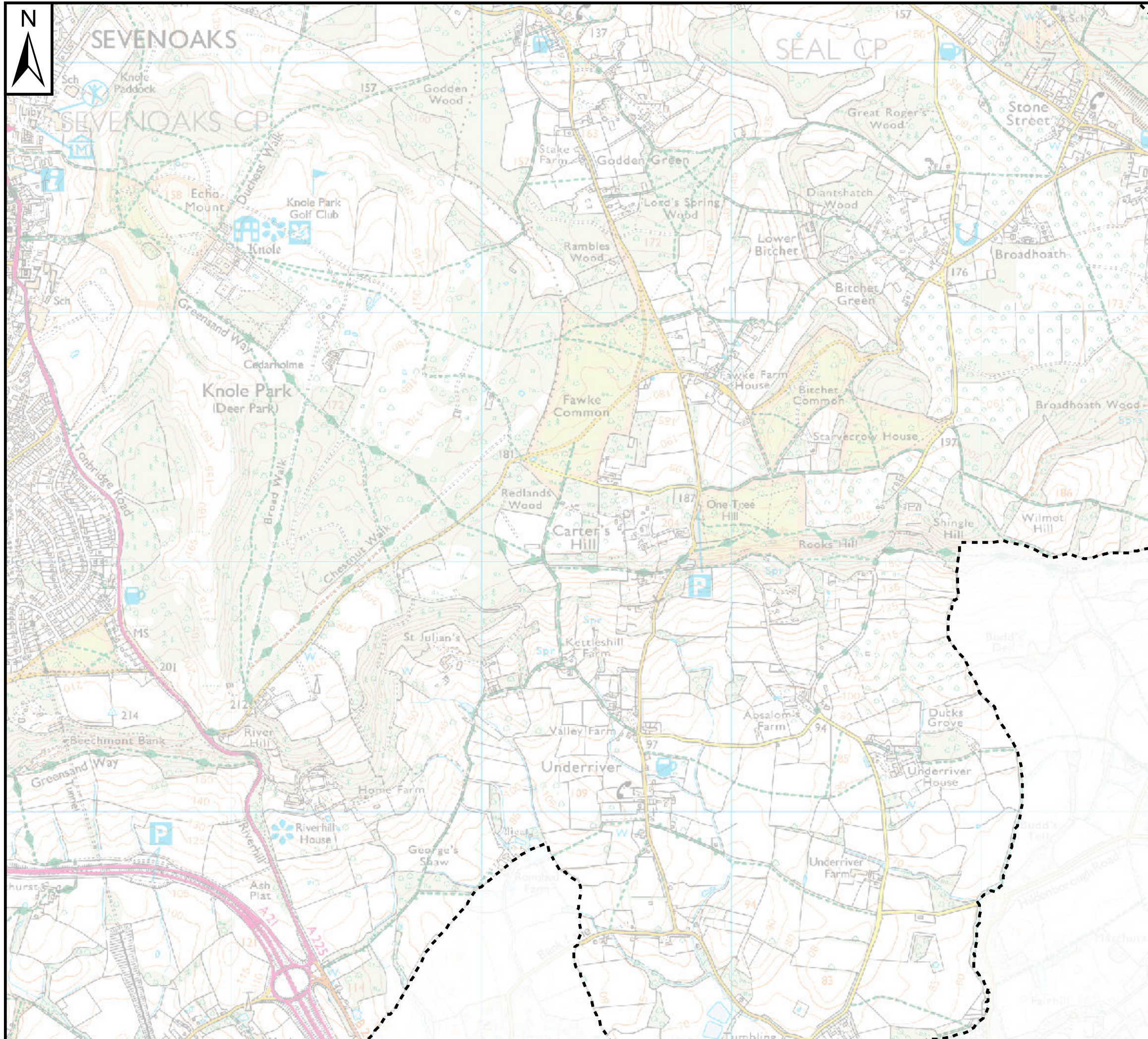
LEVEL 1 SFRA: APPENDIX G FLOOD WARNING AREAS

Sheet No: 15 of 36

Index Number: SDC_15

This document is the property of Jeremy Benn Associates Ltd. It shall not be reproduced in whole or in part, nor disclosed to a third party, without the permission of Jeremy Benn Associates Ltd.





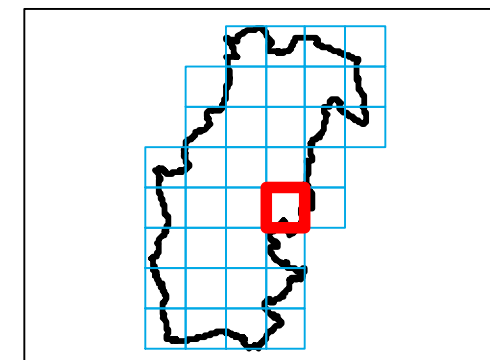
Notes

Flood Alerts are used to warn people of the possibility of flooding and encourage them to be alert, stay vigilant and make early preparations. It is issued earlier than a flood warning, to give customers advance notice of the possibility of flooding, but before the Environment Agency are fully confident that flooding in Flood Warning Areas is expected.

Flood Warnings warn people of expected flooding to property and encourage them to take action to protect themselves and their property.

Some areas may be covered by more than one flood warning area as they may be at risk of flooding from more than one watercourse.

Key Plan



Legend

- Sevenoaks District Boundary
- Flood warning areas (FWA codes displayed)**
- 064FWF70fford
- 064FWF7Westerham
- 064FWF8A1
- 064FWF8A2
- 064FWF8A3
- 064FWF8A4



REF	Date	Comments
A	Oct 2016	-
B		
C		

This map is based upon Ordnance Survey material with the permission of Ordnance Survey on behalf of the Controller of Her Majesty's Stationery Office © Crown Copyright. Unauthorised reproduction infringes Crown Copyright and may lead to prosecution or civil proceedings. 100019428.

SEVENOAKS DISTRICT COUNCIL

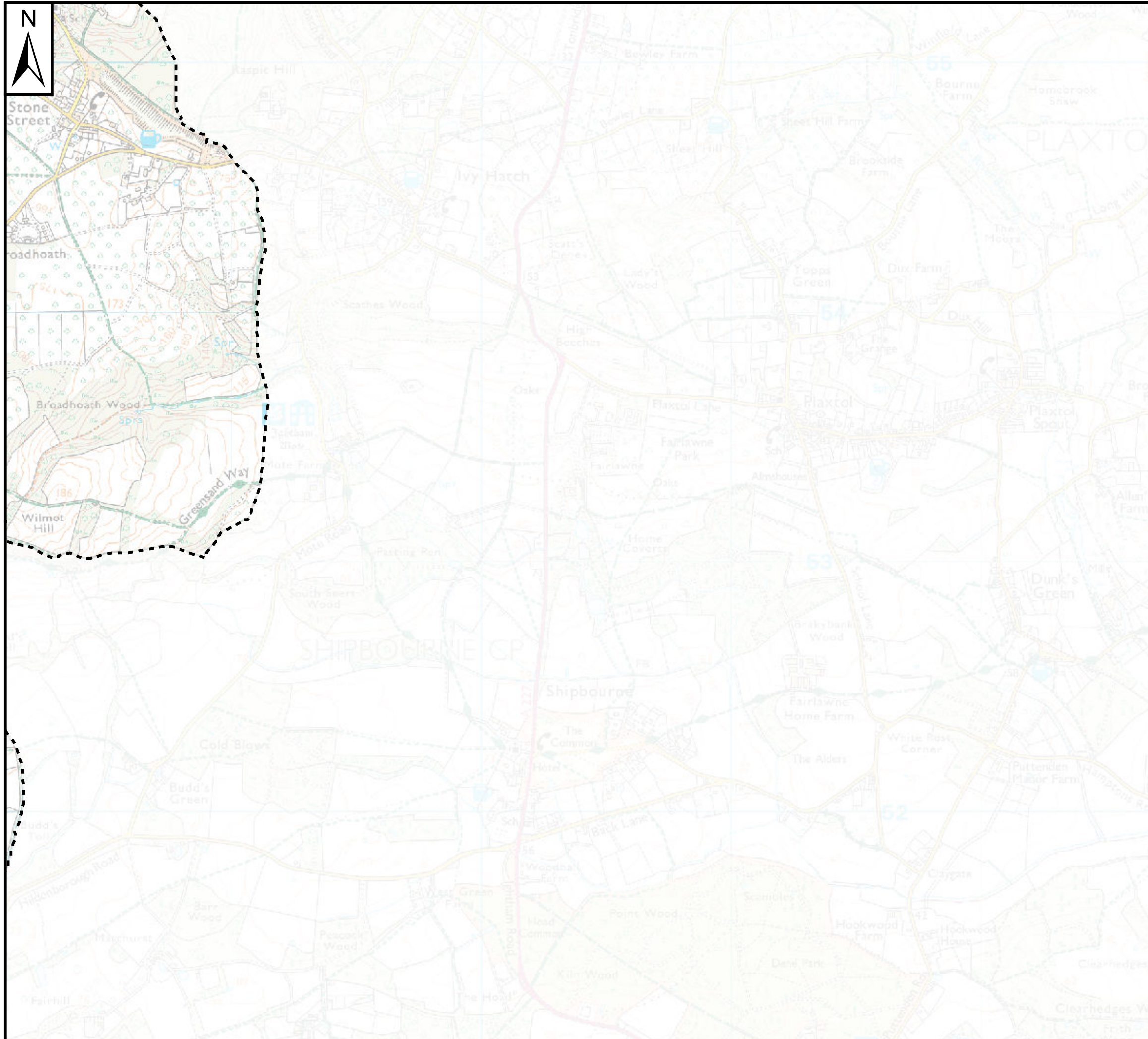
LEVEL 1 SFRA: APPENDIX G FLOOD WARNING AREAS

Sheet No: 16 of 36

Index Number: SDC_16

This document is the property of Jeremy Benn Associates Ltd. It shall not be reproduced in whole or in part, nor disclosed to a third party, without the permission of Jeremy Benn Associates Ltd.





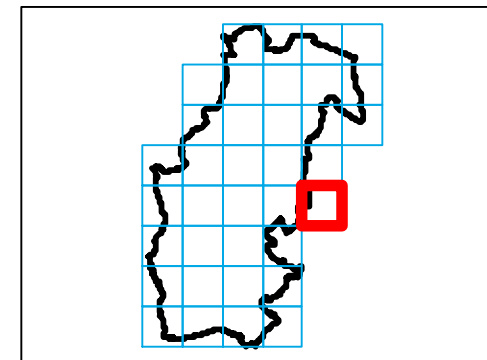
Notes

Flood Alerts are used to warn people of the possibility of flooding and encourage them to be alert, stay vigilant and make early preparations. It is issued earlier than a flood warning, to give customers advance notice of the possibility of flooding, but before the Environment Agency are fully confident that flooding in Flood Warning Areas is expected.

Flood Warnings warn people of expected flooding to property and encourage them to take action to protect themselves and their property.

Some areas may be covered by more than one flood warning area as they may be at risk of flooding from more than one watercourse.

Key Plan



Legend

- Sevenoaks District Boundary
- Flood warning areas (FWA codes displayed)**
- 064FWF70Offord
- 064FWF7Westerham
- 064FWF8A1
- 064FWF8A2
- 064FWF8A3
- 064FWF8A4



REF	Date	Comments
A	Oct 2016	-
B		
C		

This map is based upon Ordnance Survey material with the permission of Ordnance Survey on behalf of the Controller of Her Majesty's Stationery Office © Crown Copyright. Unauthorised reproduction infringes Crown Copyright and may lead to prosecution or civil proceedings. 100019428.

SEVENOAKS DISTRICT COUNCIL

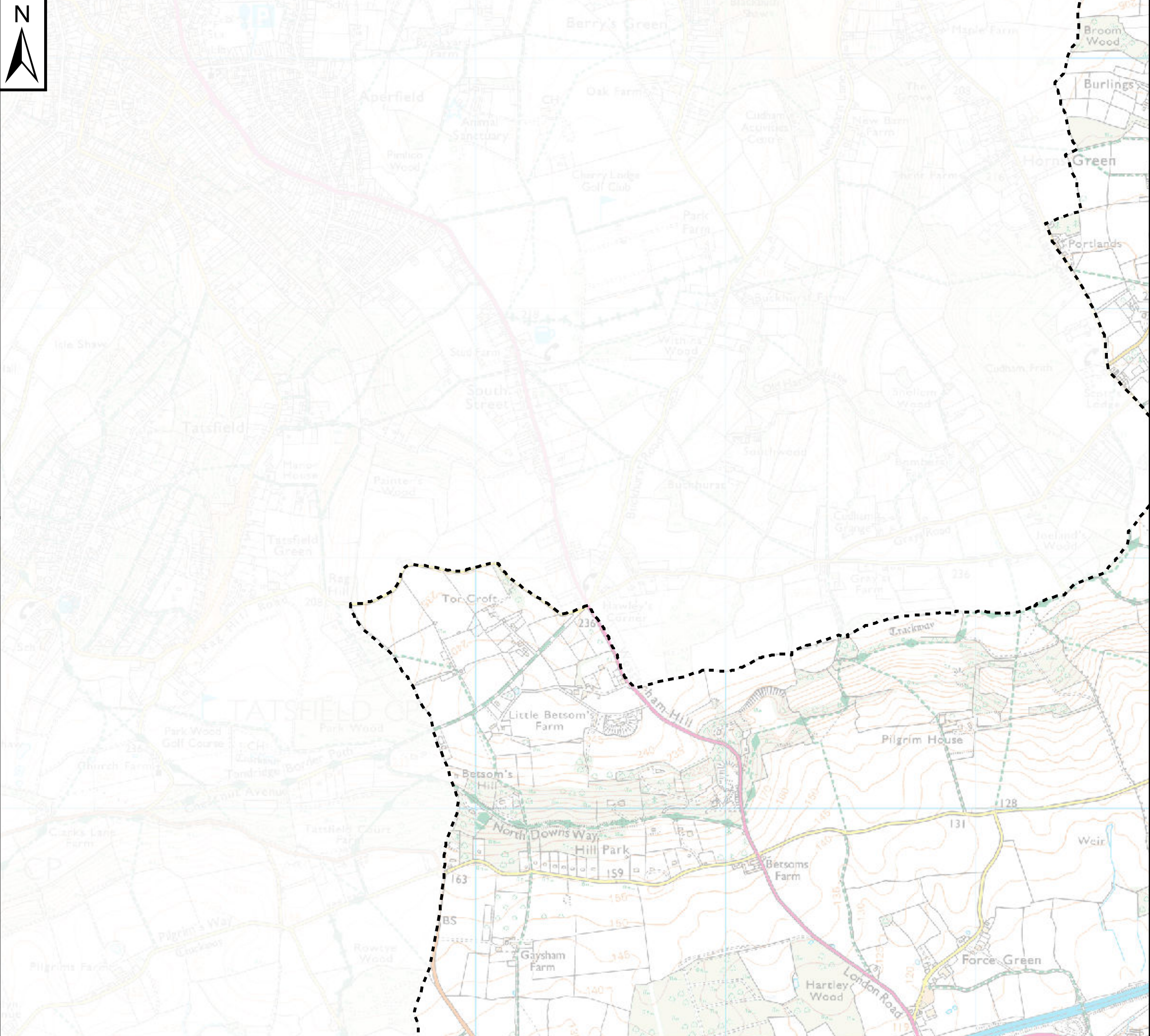
LEVEL 1 SFRA: APPENDIX G FLOOD WARNING AREAS

Sheet No: 17 of 36

Index Number: SDC_17

This document is the property of Jeremy Benn Associates Ltd. It shall not be reproduced in whole or in part, nor disclosed to a third party, without the permission of Jeremy Benn Associates Ltd.





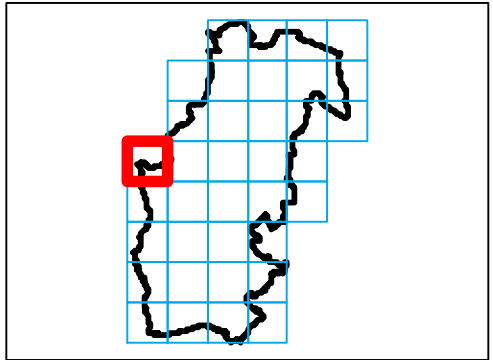
Notes

Flood Alerts are used to warn people of the possibility of flooding and encourage them to be alert, stay vigilant and make early preparations. It is issued earlier than a flood warning, to give customers advance notice of the possibility of flooding, but before the Environment Agency are fully confident that flooding in Flood Warning Areas is expected.

Flood Warnings warn people of expected flooding to property and encourage them to take action to protect themselves and their property.

Some areas may be covered by more than one flood warning area as they may be at risk of flooding from more than one watercourse.

Key Plan



Legend

- Sevenoaks District Boundary
- Flood warning areas (FWA codes displayed)**
- 064FWF7Oxford
- 064FWF7Westerham
- 064FWF8A1
- 064FWF8A2
- 064FWF8A3
- 064FWF8A4



REF	Date	Comments
A	Oct 2016	-
B		
C		

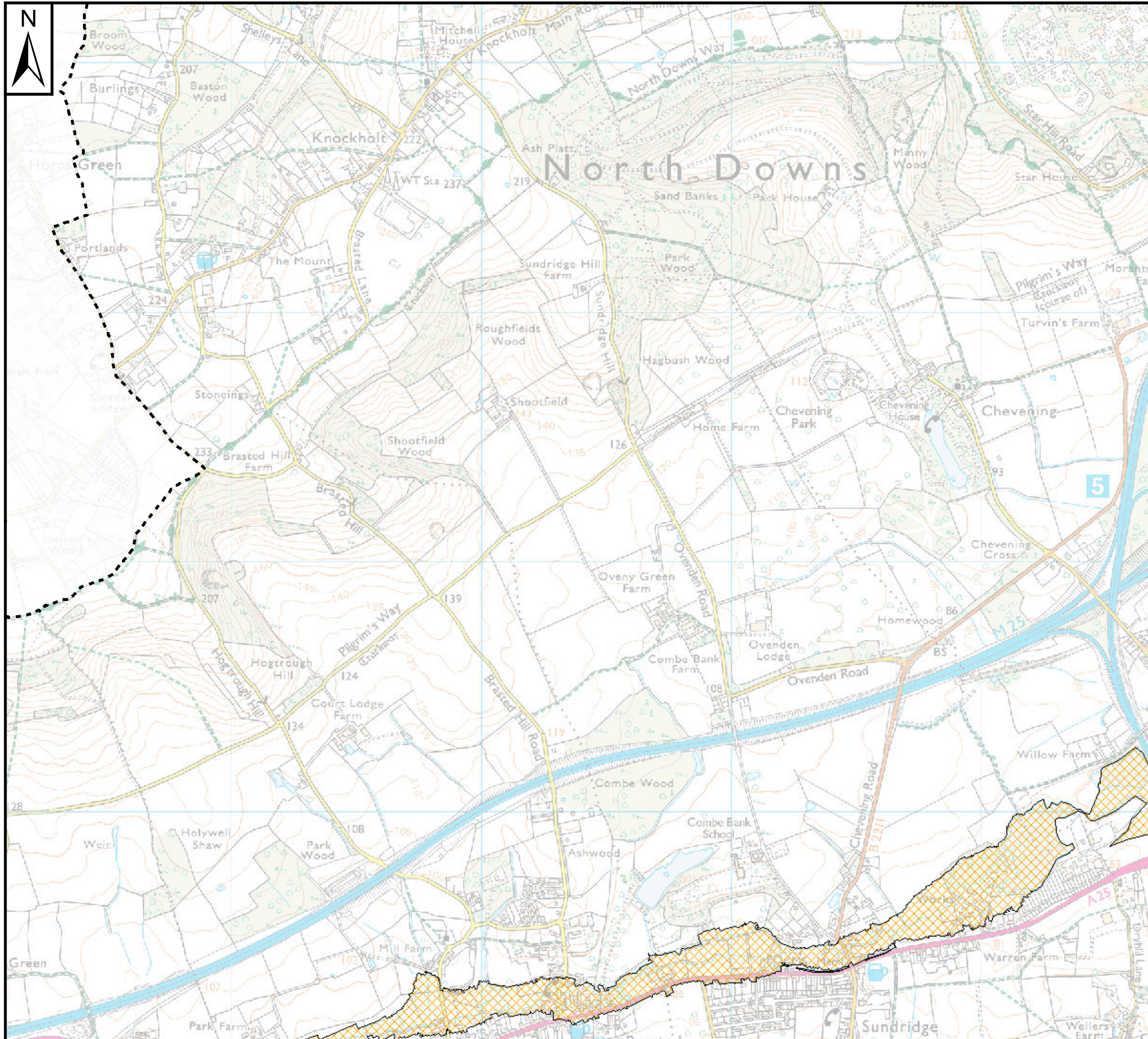
This map is based upon Ordnance Survey material with the permission of Ordnance Survey on behalf of the Controller of Her Majesty's Stationery Office © Crown Copyright. Unauthorised reproduction infringes Crown Copyright and may lead to prosecution or civil proceedings. 100019428.

SEVENOAKS DISTRICT COUNCIL
LEVEL 1 SFRA: APPENDIX G
FLOOD WARNING AREAS

Sheet No: 18 of 36 Index Number: SDC_18

This document is the property of Jeremy Benn Associates Ltd. It shall not be reproduced in whole or in part, nor disclosed to a third party, without the permission of Jeremy Benn Associates Ltd.





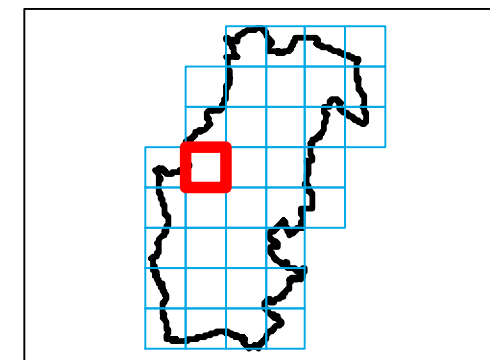
Notes

Flood Alerts are used to warn people of the possibility of flooding and encourage them to be alert, stay vigilant and make early preparations. It is issued earlier than a flood warning, to give customers advance notice of the possibility of flooding, but before the Environment Agency are fully confident that flooding in Flood Warning Areas is expected.

Flood Warnings warn people of expected flooding to property and encourage them to take action to protect themselves and their property.

Some areas may be covered by more than one flood warning area as they may be at risk of flooding from more than one watercourse.

Key Plan



Legend

- Sevenoaks District Boundary
- Flood warning areas (FWA codes displayed)**
- 064FWF7Oxford
- 064FWF7Westerham
- 064FWF8A1
- 064FWF8A2
- 064FWF8A3
- 064FWF8A4



REF	Date	Comments
A	Oct 2016	-
B		
C		

This map is based upon Ordnance Survey material with the permission of Ordnance Survey on behalf of the Controller of Her Majesty's Stationery Office © Crown Copyright. Unauthorised reproduction infringes Crown Copyright and may lead to prosecution or civil proceedings. 100019428.

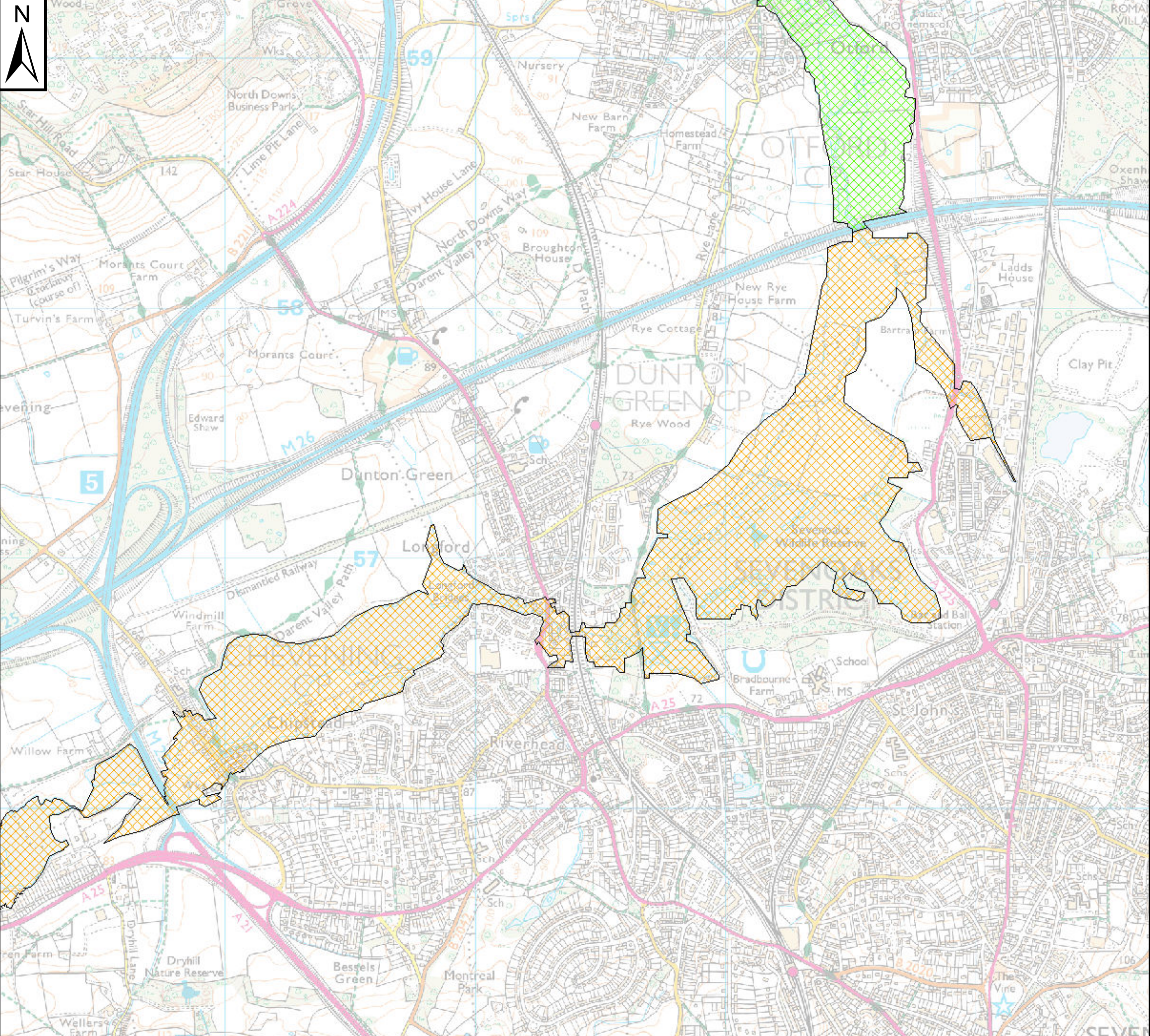
SEVENOAKS DISTRICT COUNCIL

LEVEL 1 SFRA: APPENDIX G FLOOD WARNING AREAS

Sheet No: 19 of 36 Index Number: SDC_19

This document is the property of Jeremy Benn Associates Ltd. It shall not be reproduced in whole or in part, nor disclosed to a third party, without the permission of Jeremy Benn Associates Ltd.





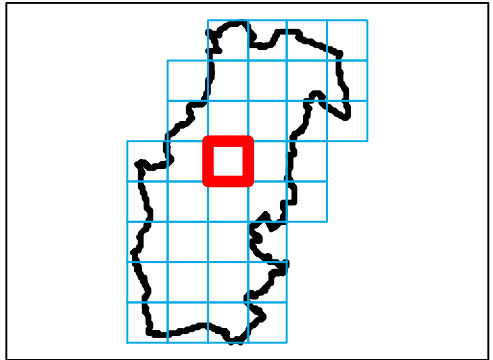
Notes

Flood Alerts are used to warn people of the possibility of flooding and encourage them to be alert, stay vigilant and make early preparations. It is issued earlier than a flood warning, to give customers advance notice of the possibility of flooding, but before the Environment Agency are fully confident that flooding in Flood Warning Areas is expected.

Flood Warnings warn people of expected flooding to property and encourage them to take action to protect themselves and their property.

Some areas may be covered by more than one flood warning area as they may be at risk of flooding from more than one watercourse.

Key Plan



Legend

- Sevenoaks District Boundary
- Flood warning areas (FWA codes displayed)**
- 064FWF70fford
- 064FWF7Westerham
- 064FWF8A1
- 064FWF8A2
- 064FWF8A3
- 064FWF8A4



REF	Date	Comments
A	Oct 2016	-
B		
C		

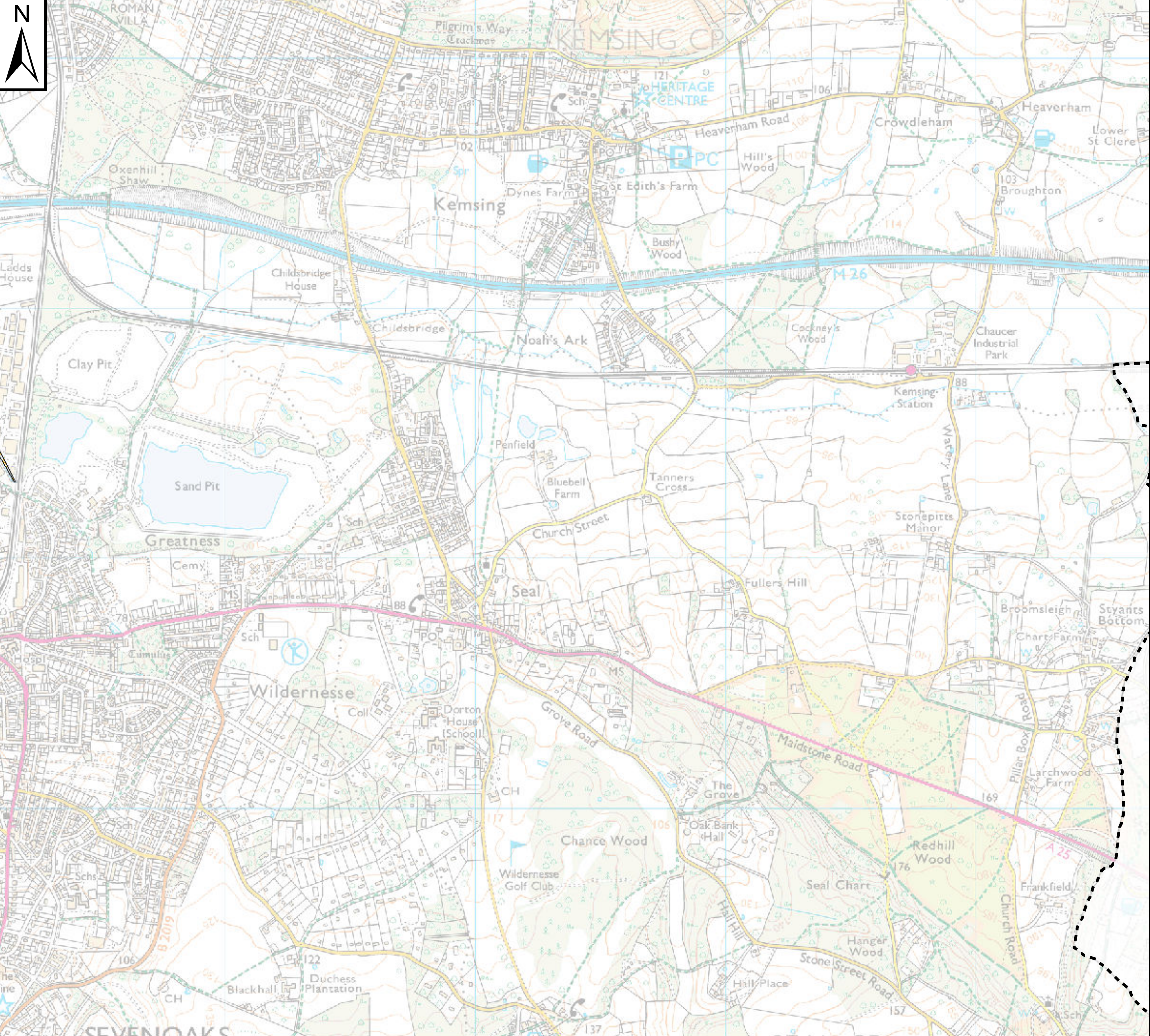
This map is based upon Ordnance Survey material with the permission of Ordnance Survey on behalf of the Controller of Her Majesty's Stationery Office © Crown Copyright. Unauthorised reproduction infringes Crown Copyright and may lead to prosecution or civil proceedings. 100019428.

SEVENOAKS DISTRICT COUNCIL
LEVEL 1 SFRA: APPENDIX G
FLOOD WARNING AREAS

Sheet No: 20 of 36 Index Number: SDC_20

This document is the property of Jeremy Benn Associates Ltd. It shall not be reproduced in whole or in part, nor disclosed to a third party, without the permission of Jeremy Benn Associates Ltd.





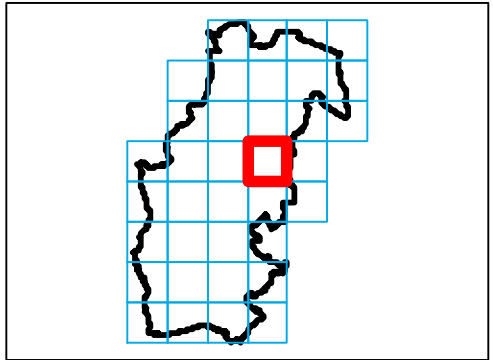
Notes

Flood Alerts are used to warn people of the possibility of flooding and encourage them to be alert, stay vigilant and make early preparations. It is issued earlier than a flood warning, to give customers advance notice of the possibility of flooding, but before the Environment Agency are fully confident that flooding in Flood Warning Areas is expected.

Flood Warnings warn people of expected flooding to property and encourage them to take action to protect themselves and their property.

Some areas may be covered by more than one flood warning area as they may be at risk of flooding from more than one watercourse.

Key Plan



Legend

- Sevenoaks District Boundary
- Flood warning areas (FWA codes displayed)**
- 064FWF70fford
- 064FWF7Westerham
- 064FWF8A1
- 064FWF8A2
- 064FWF8A3
- 064FWF8A4



REF	Date	Comments
A	Oct 2016	-
B		
C		

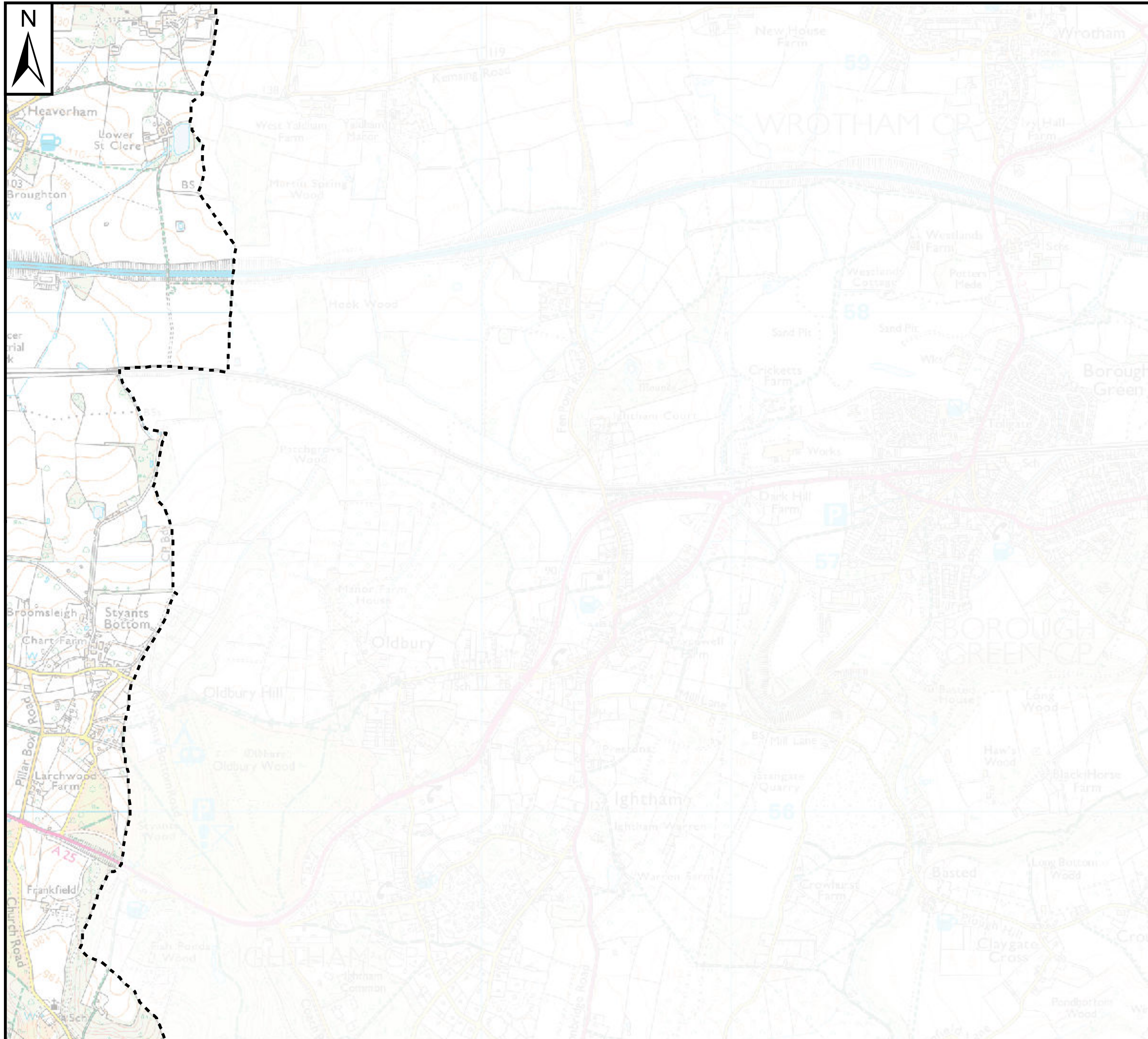
This map is based upon Ordnance Survey material with the permission of Ordnance Survey on behalf of the Controller of Her Majesty's Stationery Office © Crown Copyright. Unauthorised reproduction infringes Crown Copyright and may lead to prosecution or civil proceedings. 100019428.

SEVENOAKS DISTRICT COUNCIL
LEVEL 1 SFRA: APPENDIX G
FLOOD WARNING AREAS

Sheet No: 21 of 36 Index Number: SDC_21

This document is the property of Jeremy Benn Associates Ltd. It shall not be reproduced in whole or in part, nor disclosed to a third party, without the permission of Jeremy Benn Associates Ltd.





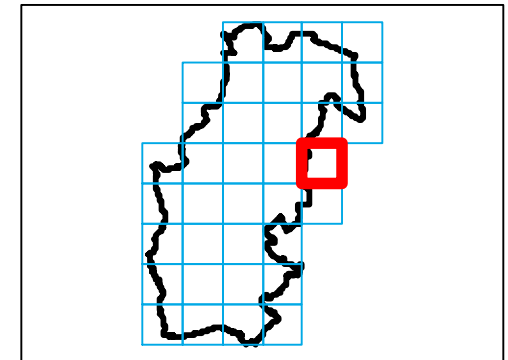
Notes

Flood Alerts are used to warn people of the possibility of flooding and encourage them to be alert, stay vigilant and make early preparations. It is issued earlier than a flood warning, to give customers advance notice of the possibility of flooding, but before the Environment Agency are fully confident that flooding in Flood Warning Areas is expected.

Flood Warnings warn people of expected flooding to property and encourage them to take action to protect themselves and their property.

Some areas may be covered by more than one flood warning area as they may be at risk of flooding from more than one watercourse.

Key Plan



Legend

- Sevenoaks District Boundary
- Flood warning areas (FWA codes displayed)**
- 064FWF70Offord
- 064FWF7Westerham
- 064FWF8A1
- 064FWF8A2
- 064FWF8A3
- 064FWF8A4



REF	Date	Comments
A	Oct 2016	-
B		
C		

This map is based upon Ordnance Survey material with the permission of Ordnance Survey on behalf of the Controller of Her Majesty's Stationery Office © Crown Copyright. Unauthorised reproduction infringes Crown Copyright and may lead to prosecution or civil proceedings. 100019428.

SEVENOAKS DISTRICT COUNCIL

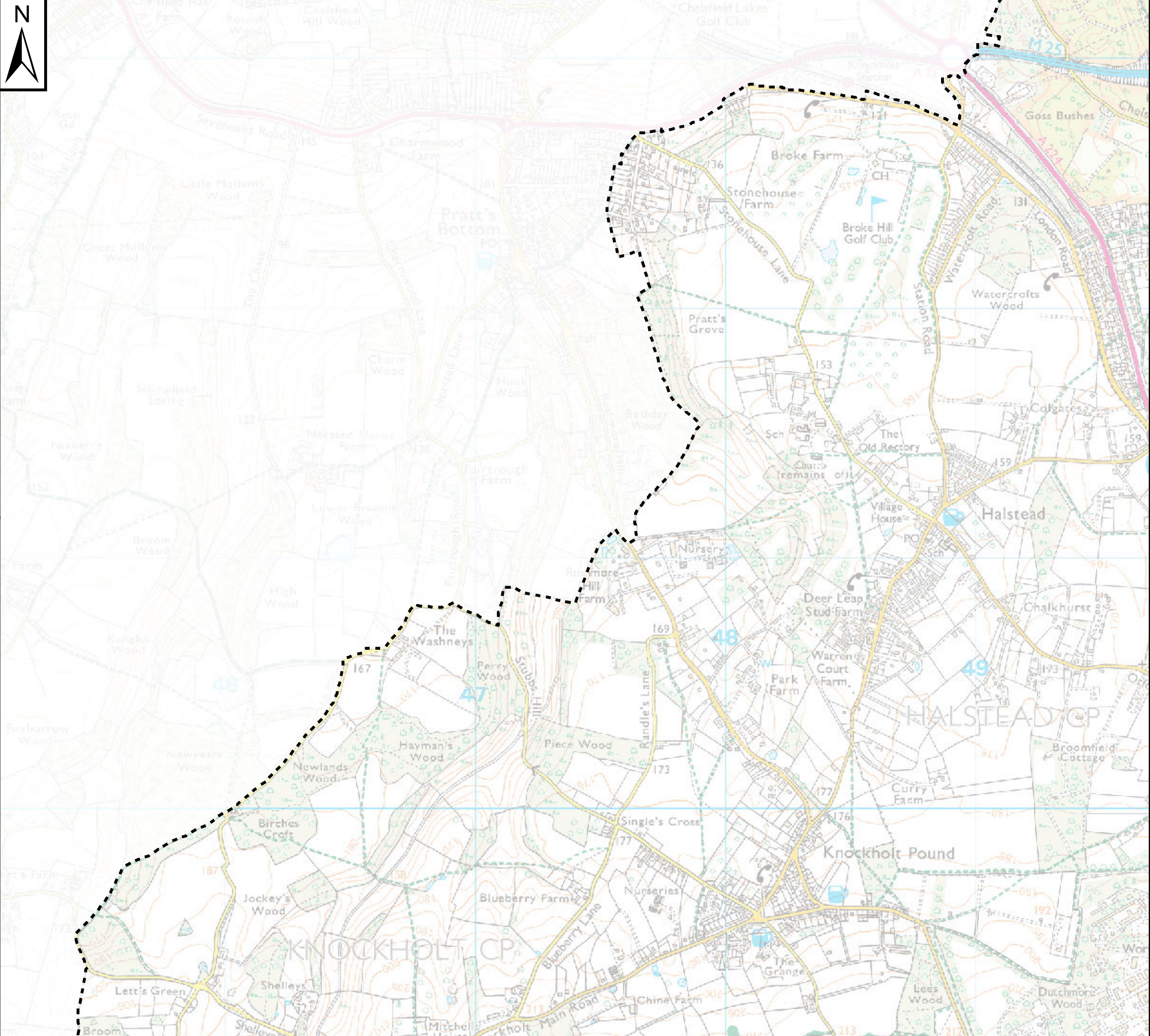
LEVEL 1 SFRA: APPENDIX G FLOOD WARNING AREAS

Sheet No: 22 of 36

Index Number: SDC_22

This document is the property of Jeremy Benn Associates Ltd. It shall not be reproduced in whole or in part, nor disclosed to a third party, without the permission of Jeremy Benn Associates Ltd.





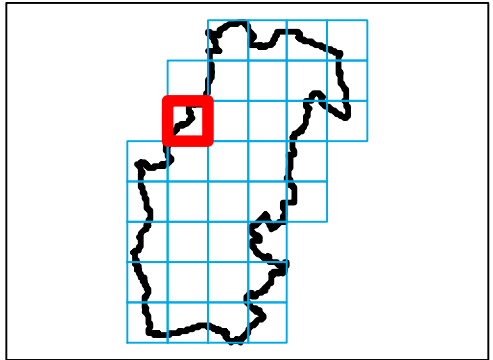
Notes

Flood Alerts are used to warn people of the possibility of flooding and encourage them to be alert, stay vigilant and make early preparations. It is issued earlier than a flood warning, to give customers advance notice of the possibility of flooding, but before the Environment Agency are fully confident that flooding in Flood Warning Areas is expected.

Flood Warnings warn people of expected flooding to property and encourage them to take action to protect themselves and their property.

Some areas may be covered by more than one flood warning area as they may be at risk of flooding from more than one watercourse.

Key Plan



Legend

- Sevenoaks District Boundary
- Flood warning areas (FWA codes displayed)**
- 064FWF70fford
- 064FWF7Westerham
- 064FWF8A1
- 064FWF8A2
- 064FWF8A3
- 064FWF8A4



REF	Date	Comments
A	Oct 2016	-
B		
C		

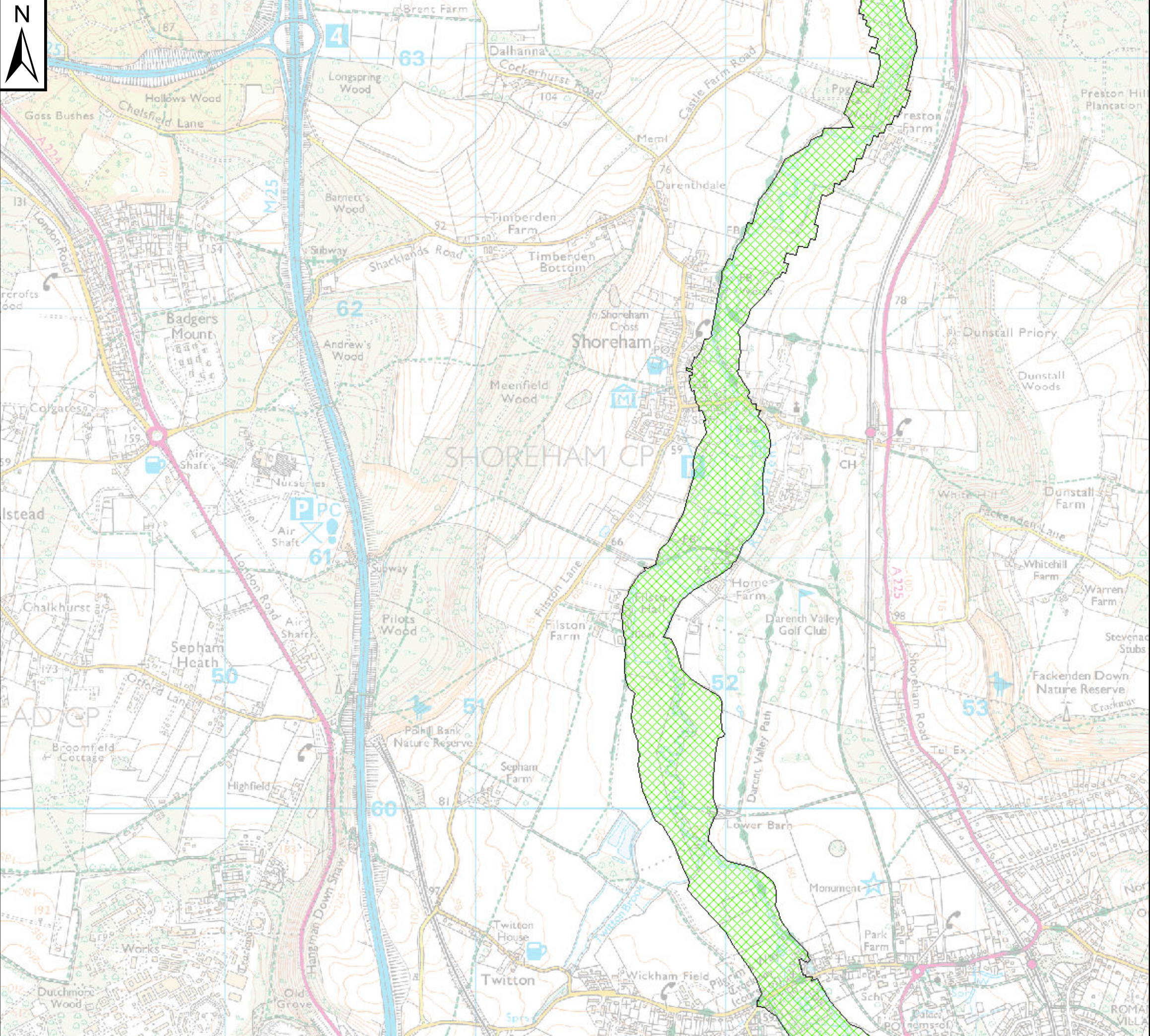
This map is based upon Ordnance Survey material with the permission of Ordnance Survey on behalf of the Controller of Her Majesty's Stationery Office © Crown Copyright. Unauthorised reproduction infringes Crown Copyright and may lead to prosecution or civil proceedings. 100019428.

SEVENOAKS DISTRICT COUNCIL
LEVEL 1 SFRA: APPENDIX G
FLOOD WARNING AREAS

Sheet No: 23 of 36 Index Number: SDC_23

This document is the property of Jeremy Benn Associates Ltd. It shall not be reproduced in whole or in part, nor disclosed to a third party, without the permission of Jeremy Benn Associates Ltd.





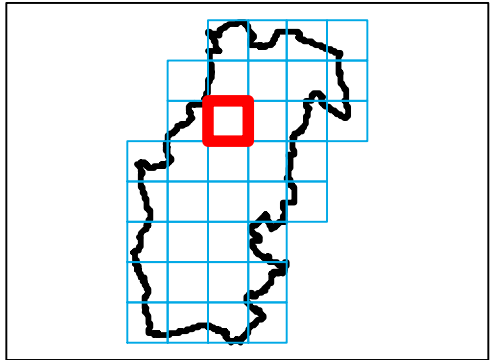
Notes

Flood Alerts are used to warn people of the possibility of flooding and encourage them to be alert, stay vigilant and make early preparations. It is issued earlier than a flood warning, to give customers advance notice of the possibility of flooding, but before the Environment Agency are fully confident that flooding in Flood Warning Areas is expected.

Flood Warnings warn people of expected flooding to property and encourage them to take action to protect themselves and their property.

Some areas may be covered by more than one flood warning area as they may be at risk of flooding from more than one watercourse.

Key Plan



Legend

- Sevenoaks District Boundary
- Flood warning areas (FWA codes displayed)**
- 064FWF70fford
- 064FWF7Westerham
- 064FWF8A1
- 064FWF8A2
- 064FWF8A3
- 064FWF8A4



REF	Date	Comments
A	Oct 2016	-
B		
C		

This map is based upon Ordnance Survey material with the permission of Ordnance Survey on behalf of the Controller of Her Majesty's Stationery Office © Crown Copyright. Unauthorised reproduction infringes Crown Copyright and may lead to prosecution or civil proceedings. 100019428.

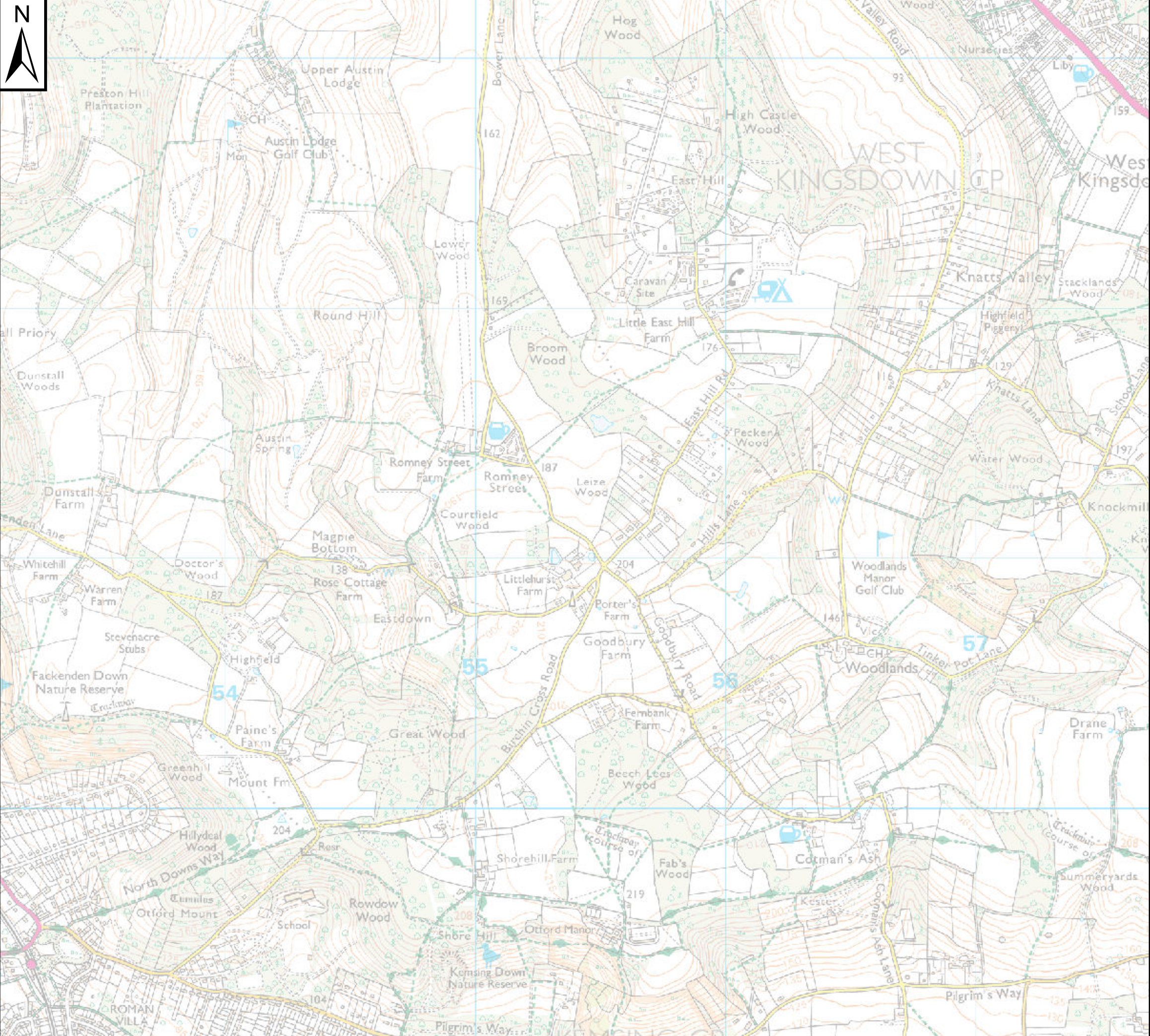
SEVENOAKS DISTRICT COUNCIL

LEVEL 1 SFRA: APPENDIX G FLOOD WARNING AREAS

Sheet No: 24 of 36 Index Number: SDC_24

This document is the property of Jeremy Benn Associates Ltd. It shall not be reproduced in whole or in part, nor disclosed to a third party, without the permission of Jeremy Benn Associates Ltd.





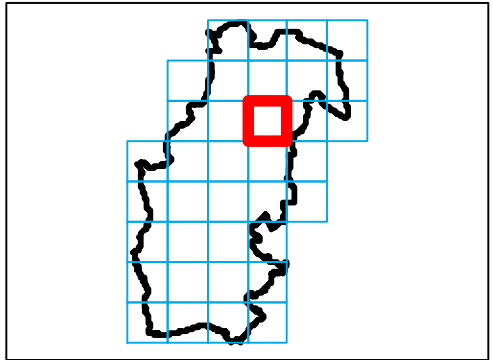
Notes

Flood Alerts are used to warn people of the possibility of flooding and encourage them to be alert, stay vigilant and make early preparations. It is issued earlier than a flood warning, to give customers advance notice of the possibility of flooding, but before the Environment Agency are fully confident that flooding in Flood Warning Areas is expected.

Flood Warnings warn people of expected flooding to property and encourage them to take action to protect themselves and their property.

Some areas may be covered by more than one flood warning area as they may be at risk of flooding from more than one watercourse.

Key Plan



Legend

- Sevenoaks District Boundary
- Flood warning areas (FWA codes displayed)**
- 064FWF70fford
- 064FWF7Westerham
- 064FWF8A1
- 064FWF8A2
- 064FWF8A3
- 064FWF8A4



REF	Date	Comments
A	Oct 2016	-
B		
C		

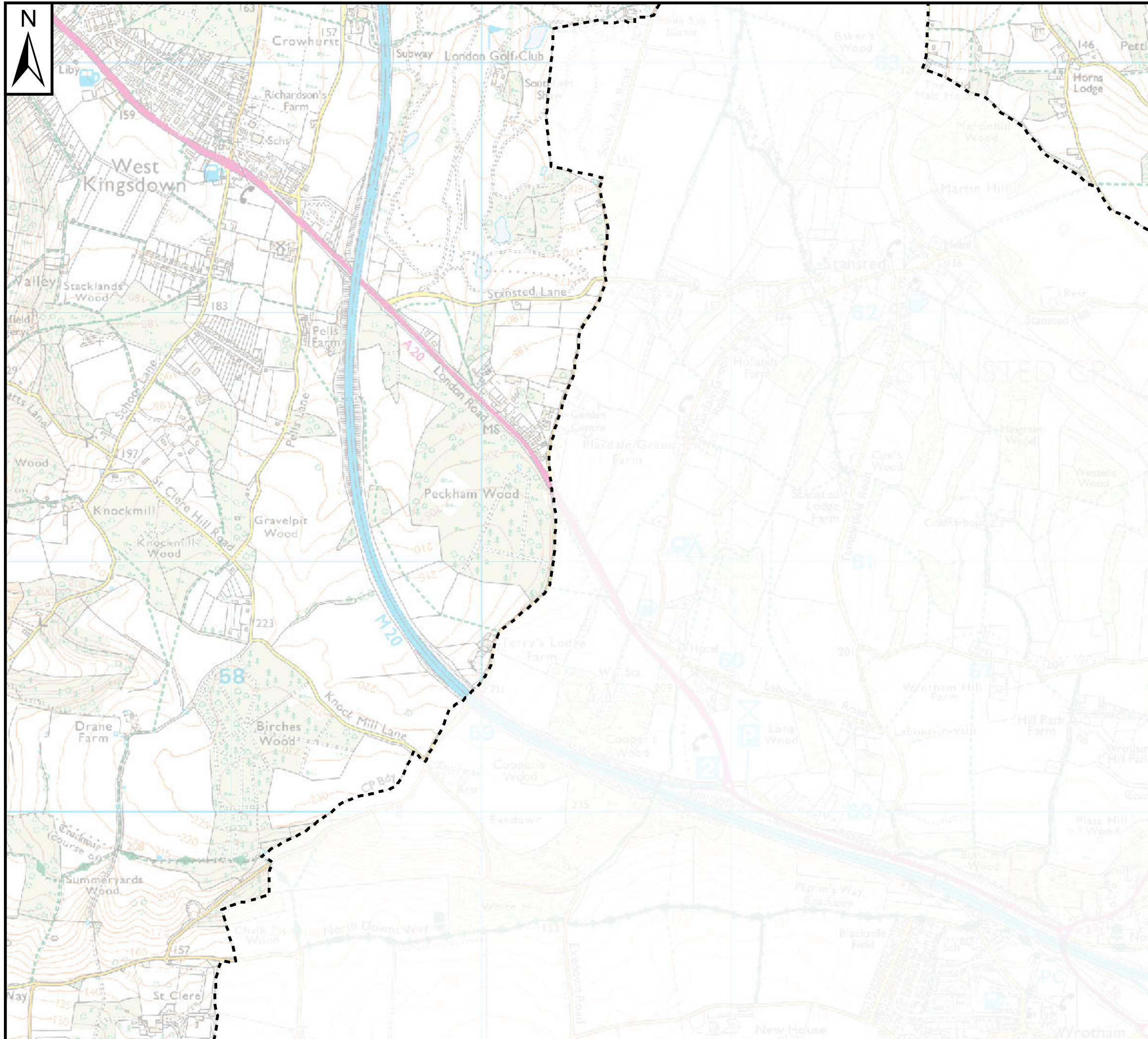
This map is based upon Ordnance Survey material with the permission of Ordnance Survey on behalf of the Controller of Her Majesty's Stationery Office © Crown Copyright. Unauthorised reproduction infringes Crown Copyright and may lead to prosecution or civil proceedings. 100019428.

SEVENOAKS DISTRICT COUNCIL
LEVEL 1 SFRA: APPENDIX G
FLOOD WARNING AREAS

Sheet No: 25 of 36 Index Number: SDC_25

This document is the property of Jeremy Benn Associates Ltd. It shall not be reproduced in whole or in part, nor disclosed to a third party, without the permission of Jeremy Benn Associates Ltd.





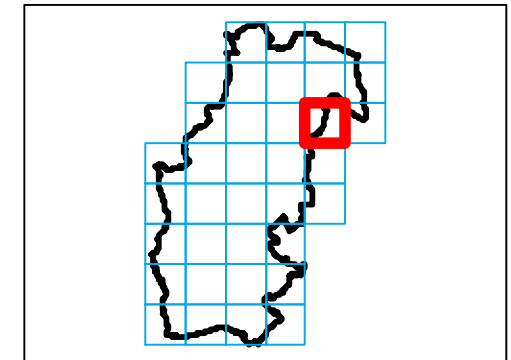
Notes

Flood Alerts are used to warn people of the possibility of flooding and encourage them to be alert, stay vigilant and make early preparations. It is issued earlier than a flood warning, to give customers advance notice of the possibility of flooding, but before the Environment Agency are fully confident that flooding in Flood Warning Areas is expected.

Flood Warnings warn people of expected flooding to property and encourage them to take action to protect themselves and their property.

Some areas may be covered by more than one flood warning area as they may be at risk of flooding from more than one watercourse.

Key Plan



Legend

- Sevenoaks District Boundary
- Flood warning areas (FWA codes displayed)**
- 064FWF7Oxford
- 064FWF7Westerham
- 064FWF8A1
- 064FWF8A2
- 064FWF8A3
- 064FWF8A4



REF	Date	Comments
A	Oct 2016	-
B		
C		

This map is based upon Ordnance Survey material with the permission of Ordnance Survey on behalf of the Controller of Her Majesty's Stationery Office © Crown Copyright. Unauthorised reproduction infringes Crown Copyright and may lead to prosecution or civil proceedings. 100019428.

SEVENOAKS DISTRICT COUNCIL

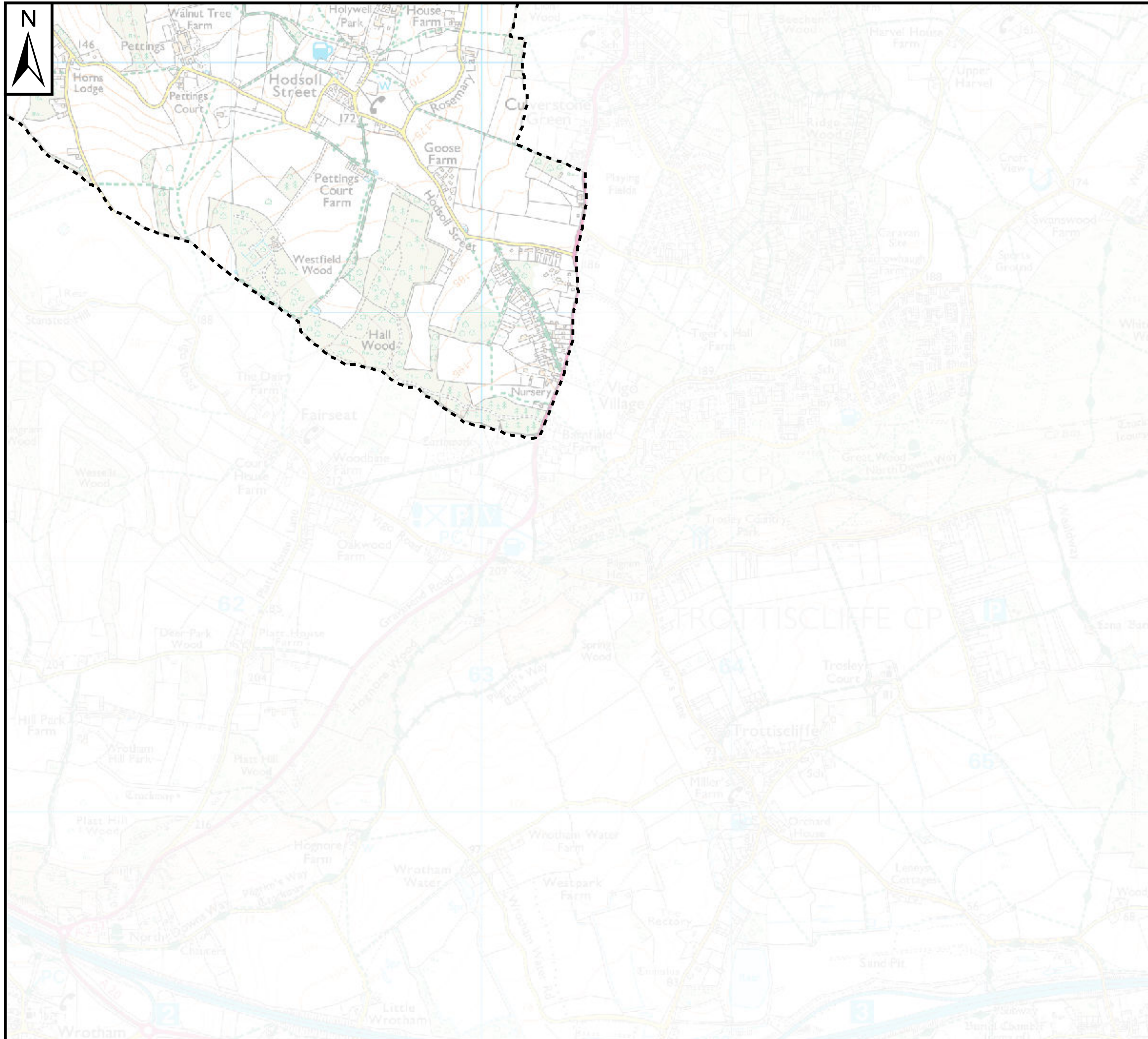
LEVEL 1 SFRA: APPENDIX G FLOOD WARNING AREAS

Sheet No: 26 of 36

Index Number: SDC_26

This document is the property of Jeremy Benn Associates Ltd. It shall not be reproduced in whole or in part, nor disclosed to a third party, without the permission of Jeremy Benn Associates Ltd.





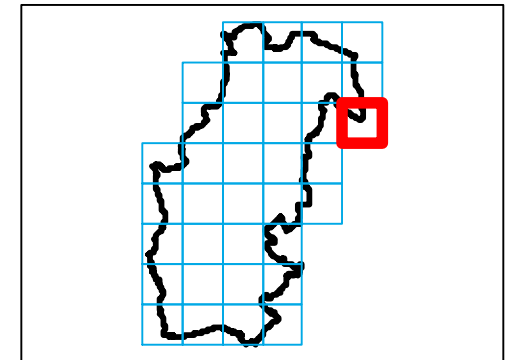
Notes

Flood Alerts are used to warn people of the possibility of flooding and encourage them to be alert, stay vigilant and make early preparations. It is issued earlier than a flood warning, to give customers advance notice of the possibility of flooding, but before the Environment Agency are fully confident that flooding in Flood Warning Areas is expected.








Flood Warnings warn people of expected flooding to property and encourage them to take action to protect themselves and their property.

Some areas may be covered by more than one flood warning area as they may be at risk of flooding from more than one watercourse.

Key Plan



Legend

-  Sevenoaks District Boundary
- Flood warning areas (FWA codes displayed)**
-  064FWF7Otford
-  064FWF7Westerham
-  064FWF8A1
-  064FWF8A2
-  064FWF8A3
-  064FWF8A4



REF	Date	Comments
A	Oct 2016	-
B		
C		

This map is based upon Ordnance Survey material with the permission of Ordnance Survey on behalf of the Controller of Her Majesty's Stationery Office © Crown Copyright. Unauthorised reproduction infringes Crown Copyright and may lead to prosecution or civil proceedings. 100019428.

SEVENOAKS DISTRICT COUNCIL

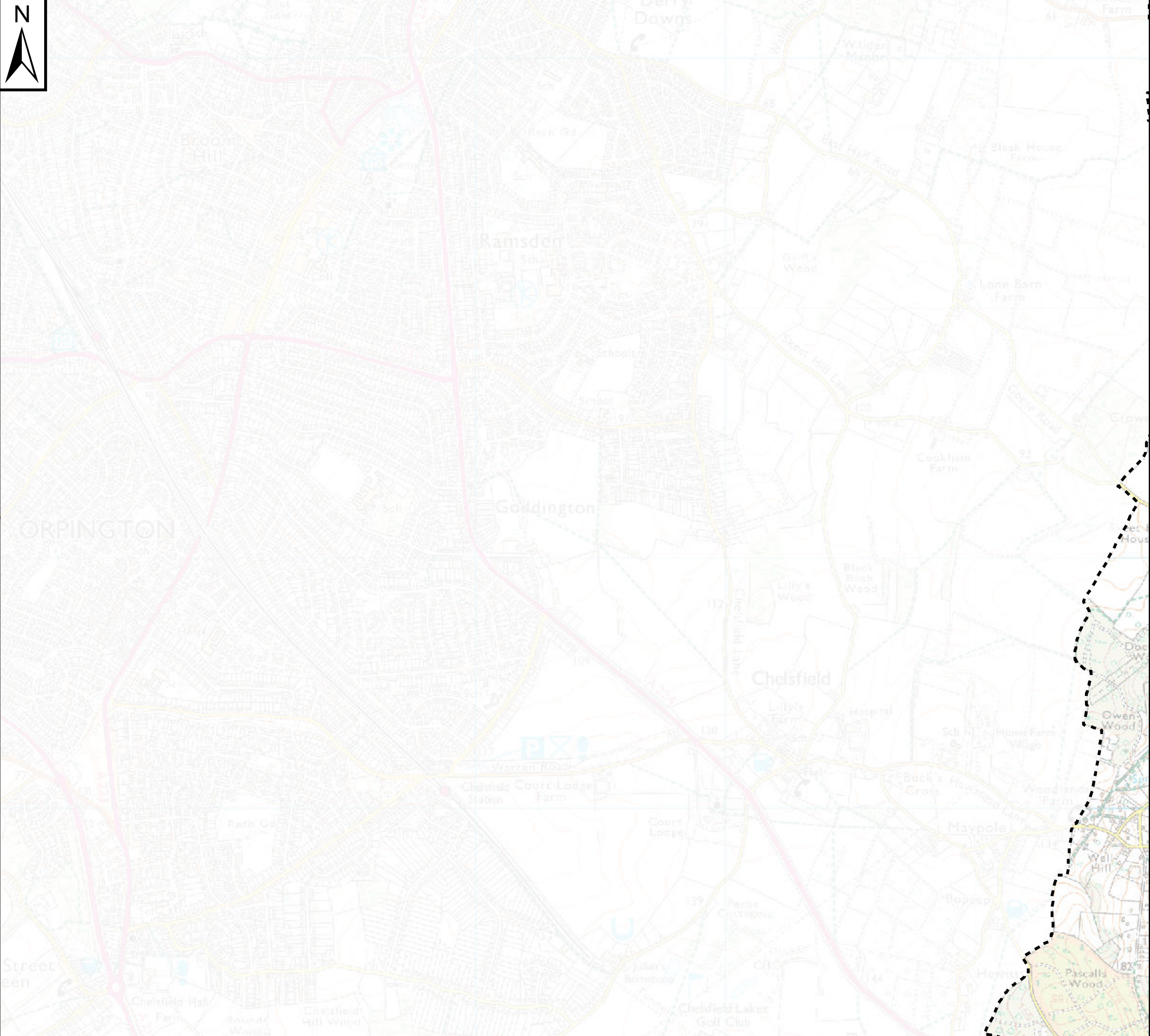
LEVEL 1 SFRA: APPENDIX G FLOOD WARNING AREAS

Sheet No: 27 of 36

Index Number: SDC_27

This document is the property of Jeremy Benn Associates Ltd. It shall not be reproduced in whole or in part, nor disclosed to a third party, without the permission of Jeremy Benn Associates Ltd.





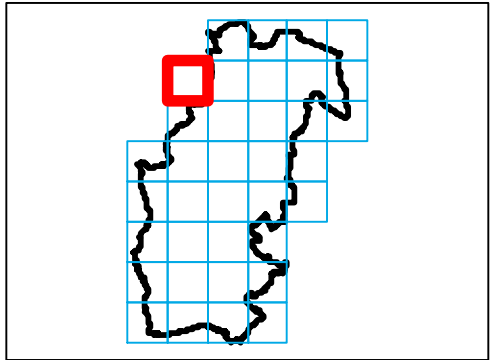
Notes

Flood Alerts are used to warn people of the possibility of flooding and encourage them to be alert, stay vigilant and make early preparations. It is issued earlier than a flood warning, to give customers advance notice of the possibility of flooding, but before the Environment Agency are fully confident that flooding in Flood Warning Areas is expected.

Flood Warnings warn people of expected flooding to property and encourage them to take action to protect themselves and their property.

Some areas may be covered by more than one flood warning area as they may be at risk of flooding from more than one watercourse.

Key Plan



Legend

- Sevenoaks District Boundary
- Flood warning areas (FWA codes displayed)**
- 064FWF7Otford
- 064FWF7Westerham
- 064FWF8A1
- 064FWF8A2
- 064FWF8A3
- 064FWF8A4



REF	Date	Comments
A	Oct 2016	-
B		
C		

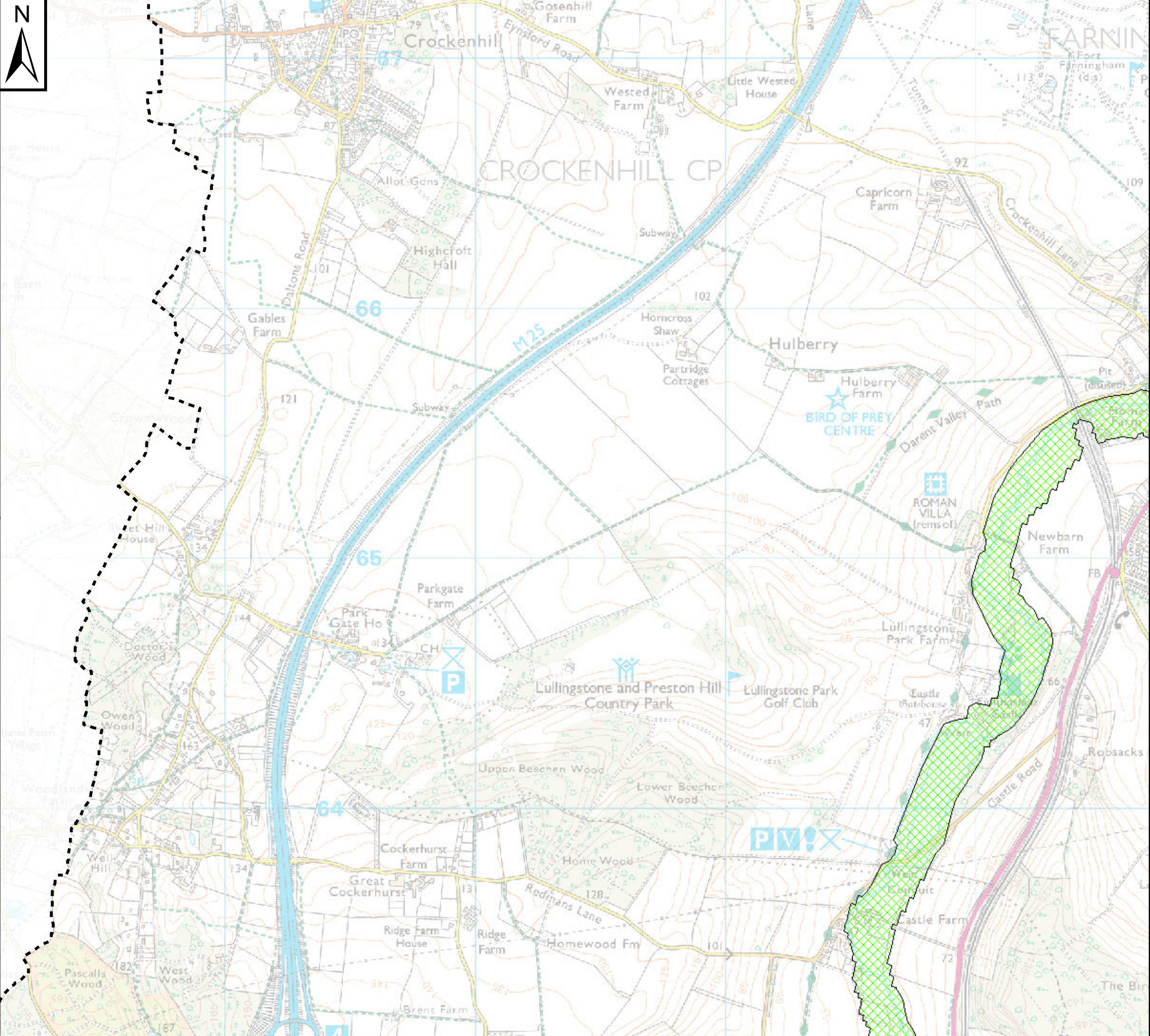
This map is based upon Ordnance Survey material with the permission of Ordnance Survey on behalf of the Controller of Her Majesty's Stationery Office © Crown Copyright. Unauthorised reproduction infringes Crown Copyright and may lead to prosecution or civil proceedings. 100019428.

SEVENOAKS DISTRICT COUNCIL
LEVEL 1 SFRA: APPENDIX G
FLOOD WARNING AREAS

Sheet No: 28 of 36 Index Number: SDC_28

This document is the property of Jeremy Benn Associates Ltd. It shall not be reproduced in whole or in part, nor disclosed to a third party, without the permission of Jeremy Benn Associates Ltd.





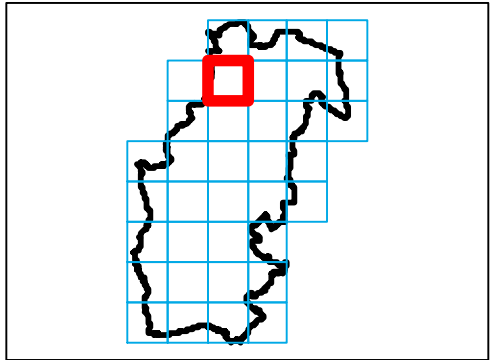
Notes

Flood Alerts are used to warn people of the possibility of flooding and encourage them to be alert, stay vigilant and make early preparations. It is issued earlier than a flood warning, to give customers advance notice of the possibility of flooding, but before the Environment Agency are fully confident that flooding in Flood Warning Areas is expected.

Flood Warnings warn people of expected flooding to property and encourage them to take action to protect themselves and their property.

Some areas may be covered by more than one flood warning area as they may be at risk of flooding from more than one watercourse.

Key Plan



Legend

- Sevenoaks District Boundary
- Flood warning areas (FWA codes displayed)**
- 064FWF70Offord
- 064FWF7Westerham
- 064FWF8A1
- 064FWF8A2
- 064FWF8A3
- 064FWF8A4



REF	Date	Comments
A	Oct 2016	-
B		
C		

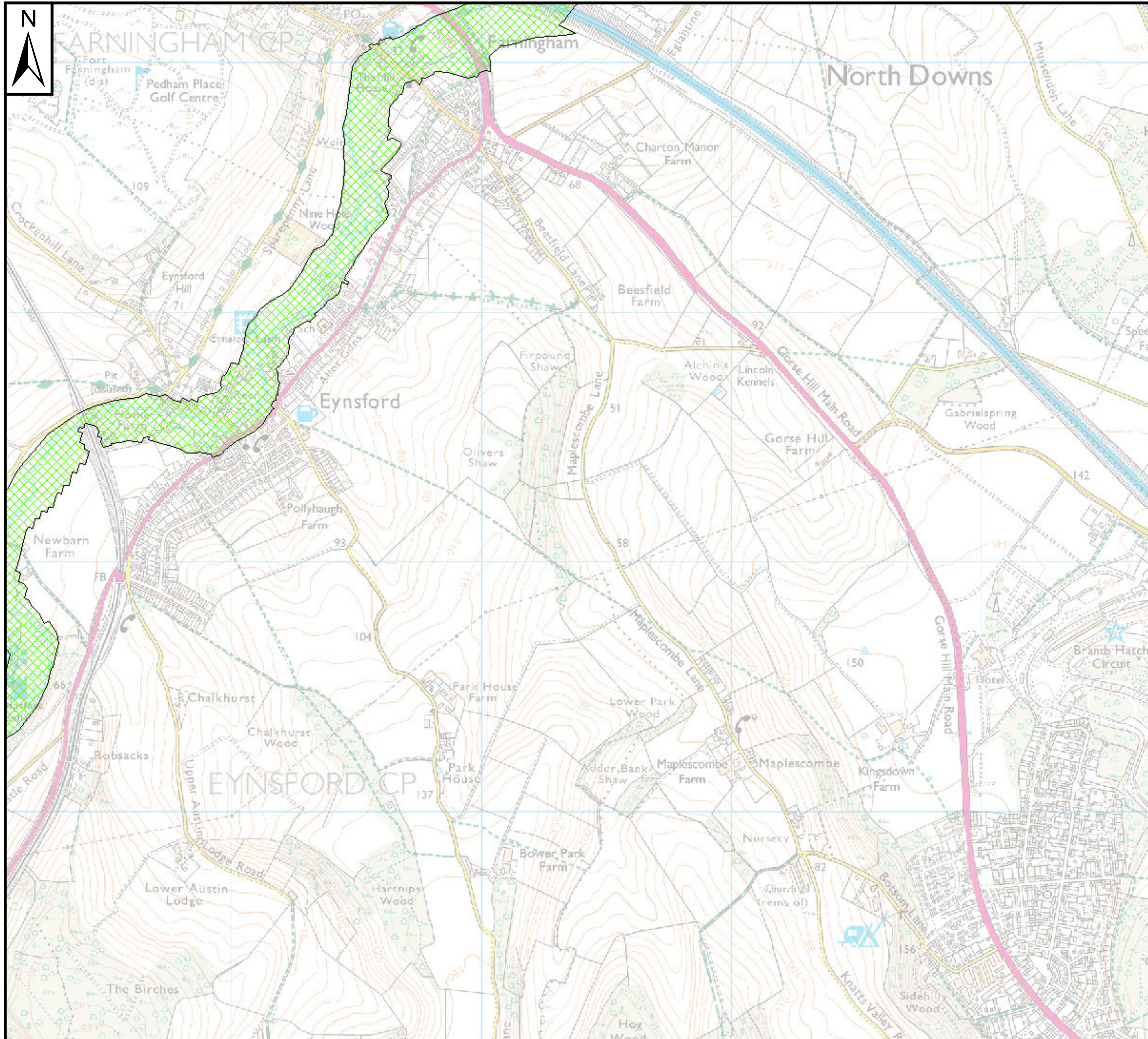
This map is based upon Ordnance Survey material with the permission of Ordnance Survey on behalf of the Controller of Her Majesty's Stationery Office © Crown Copyright. Unauthorised reproduction infringes Crown Copyright and may lead to prosecution or civil proceedings. 100019428.

SEVENOAKS DISTRICT COUNCIL LEVEL 1 SFRA: APPENDIX G FLOOD WARNING AREAS

Sheet No: 29 of 36 Index Number: SDC_29

This document is the property of Jeremy Benn Associates Ltd. It shall not be reproduced in whole or in part, nor disclosed to a third party, without the permission of Jeremy Benn Associates Ltd.





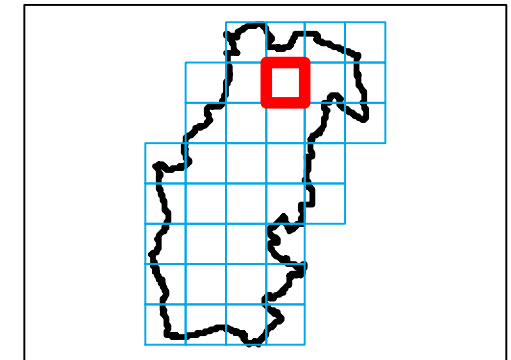
Notes

Flood Alerts are used to warn people of the possibility of flooding and encourage them to be alert, stay vigilant and make early preparations. It is issued earlier than a flood warning, to give customers advance notice of the possibility of flooding, but before the Environment Agency are fully confident that flooding in Flood Warning Areas is expected.

Flood Warnings warn people of expected flooding to property and encourage them to take action to protect themselves and their property.

Some areas may be covered by more than one flood warning area as they may be at risk of flooding from more than one watercourse.

Key Plan



Legend

- Sevenoaks District Boundary
- Flood warning areas (FWA codes displayed)**
- 064FWF70Offord
- 064FWF7Westerham
- 064FWF8A1
- 064FWF8A2
- 064FWF8A3
- 064FWF8A4



REF	Date	Comments
A	Oct 2016	-
B		
C		

This map is based upon Ordnance Survey material with the permission of Ordnance Survey on behalf of the Controller of Her Majesty's Stationery Office © Crown Copyright. Unauthorised reproduction infringes Crown Copyright and may lead to prosecution or civil proceedings. 100019428.

SEVENOAKS DISTRICT COUNCIL

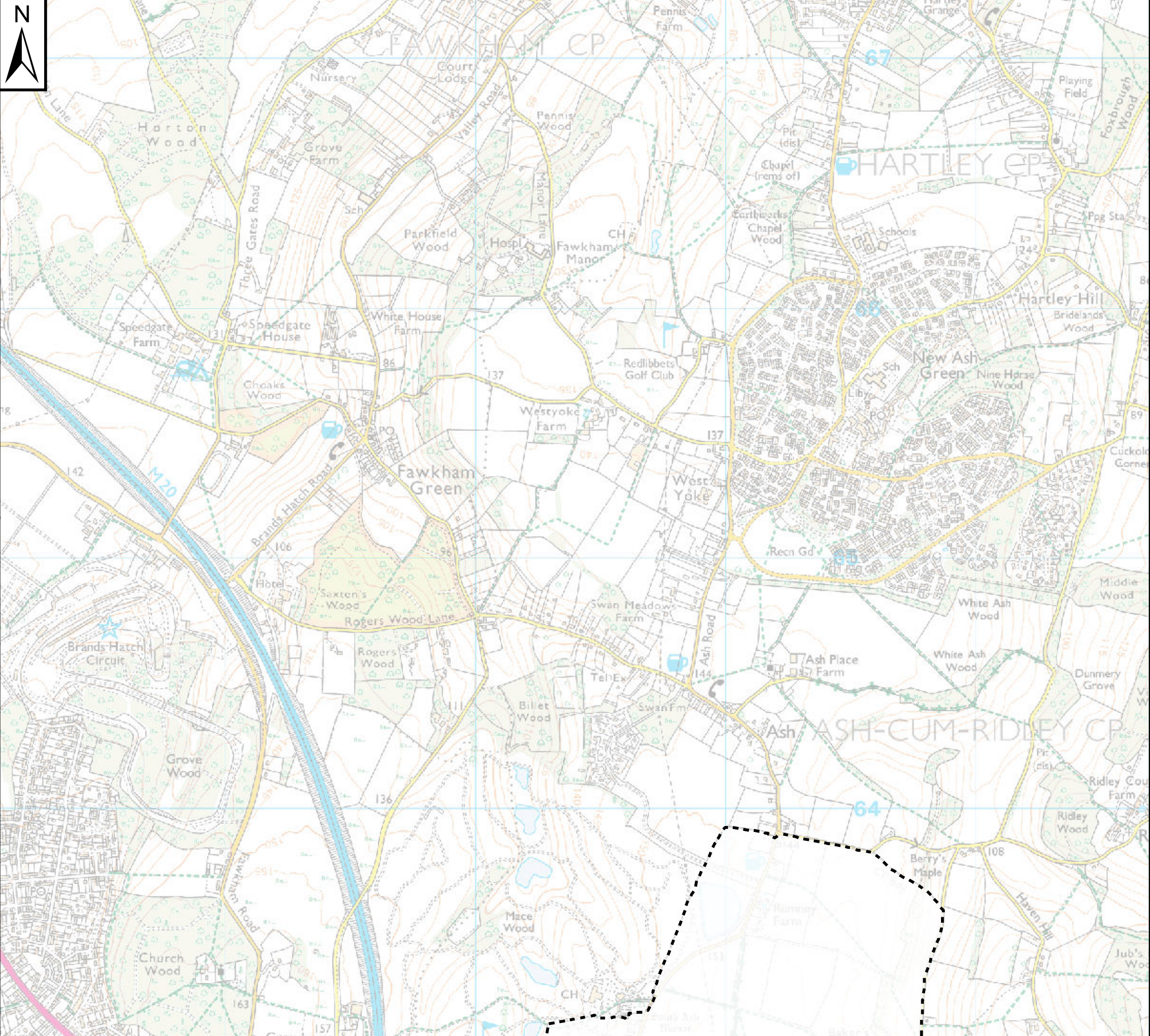
LEVEL 1 SFRA: APPENDIX G FLOOD WARNING AREAS

Sheet No: 30 of 36

Index Number: SDC_30

This document is the property of Jeremy Benn Associates Ltd. It shall not be reproduced in whole or in part, nor disclosed to a third party, without the permission of Jeremy Benn Associates Ltd.





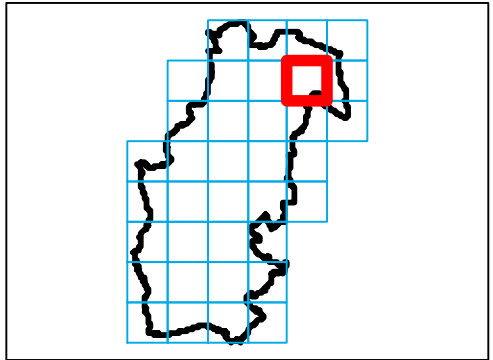
Notes

Flood Alerts are used to warn people of the possibility of flooding and encourage them to be alert, stay vigilant and make early preparations. It is issued earlier than a flood warning, to give customers advance notice of the possibility of flooding, but before the Environment Agency are fully confident that flooding in Flood Warning Areas is expected.

Flood Warnings warn people of expected flooding to property and encourage them to take action to protect themselves and their property.

Some areas may be covered by more than one flood warning area as they may be at risk of flooding from more than one watercourse.

Key Plan



Legend

- Sevenoaks District Boundary
- Flood warning areas (FWA codes displayed)**
- 064FWF70fford
- 064FWF7Westerham
- 064FWF8A1
- 064FWF8A2
- 064FWF8A3
- 064FWF8A4



REF	Date	Comments
A	Oct 2016	-
B		
C		

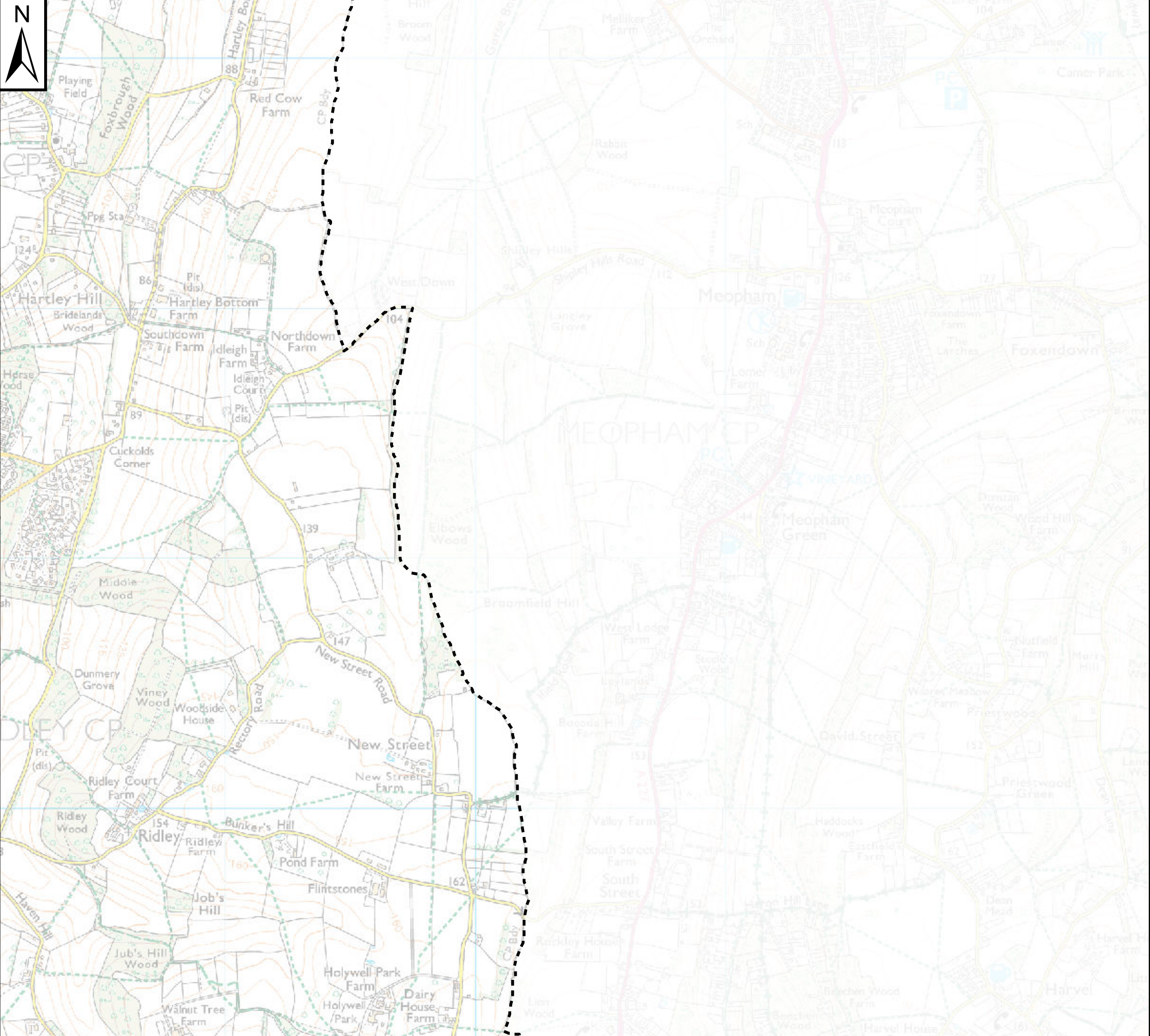
This map is based upon Ordnance Survey material with the permission of Ordnance Survey on behalf of the Controller of Her Majesty's Stationery Office © Crown Copyright. Unauthorised reproduction infringes Crown Copyright and may lead to prosecution or civil proceedings. 100019428.

SEVENOAKS DISTRICT COUNCIL
LEVEL 1 SFRA: APPENDIX G
FLOOD WARNING AREAS

Sheet No: 31 of 36 Index Number: SDC_31

This document is the property of Jeremy Benn Associates Ltd. It shall not be reproduced in whole or in part, nor disclosed to a third party, without the permission of Jeremy Benn Associates Ltd.





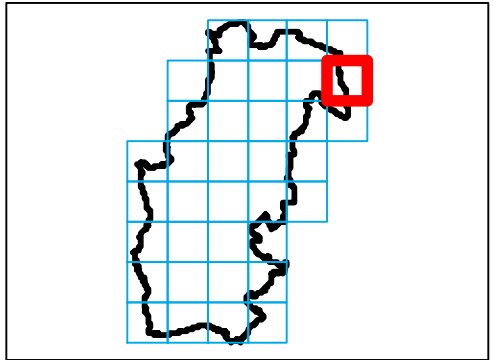
Notes

Flood Alerts are used to warn people of the possibility of flooding and encourage them to be alert, stay vigilant and make early preparations. It is issued earlier than a flood warning, to give customers advance notice of the possibility of flooding, but before the Environment Agency are fully confident that flooding in Flood Warning Areas is expected.

Flood Warnings warn people of expected flooding to property and encourage them to take action to protect themselves and their property.

Some areas may be covered by more than one flood warning area as they may be at risk of flooding from more than one watercourse.

Key Plan



Legend

- Sevenoaks District Boundary
- Flood warning areas (FWA codes displayed)**
- 064FWF70fford
- 064FWF7Westerham
- 064FWF8A1
- 064FWF8A2
- 064FWF8A3
- 064FWF8A4



REF	Date	Comments
A	Oct 2016	-
B		
C		

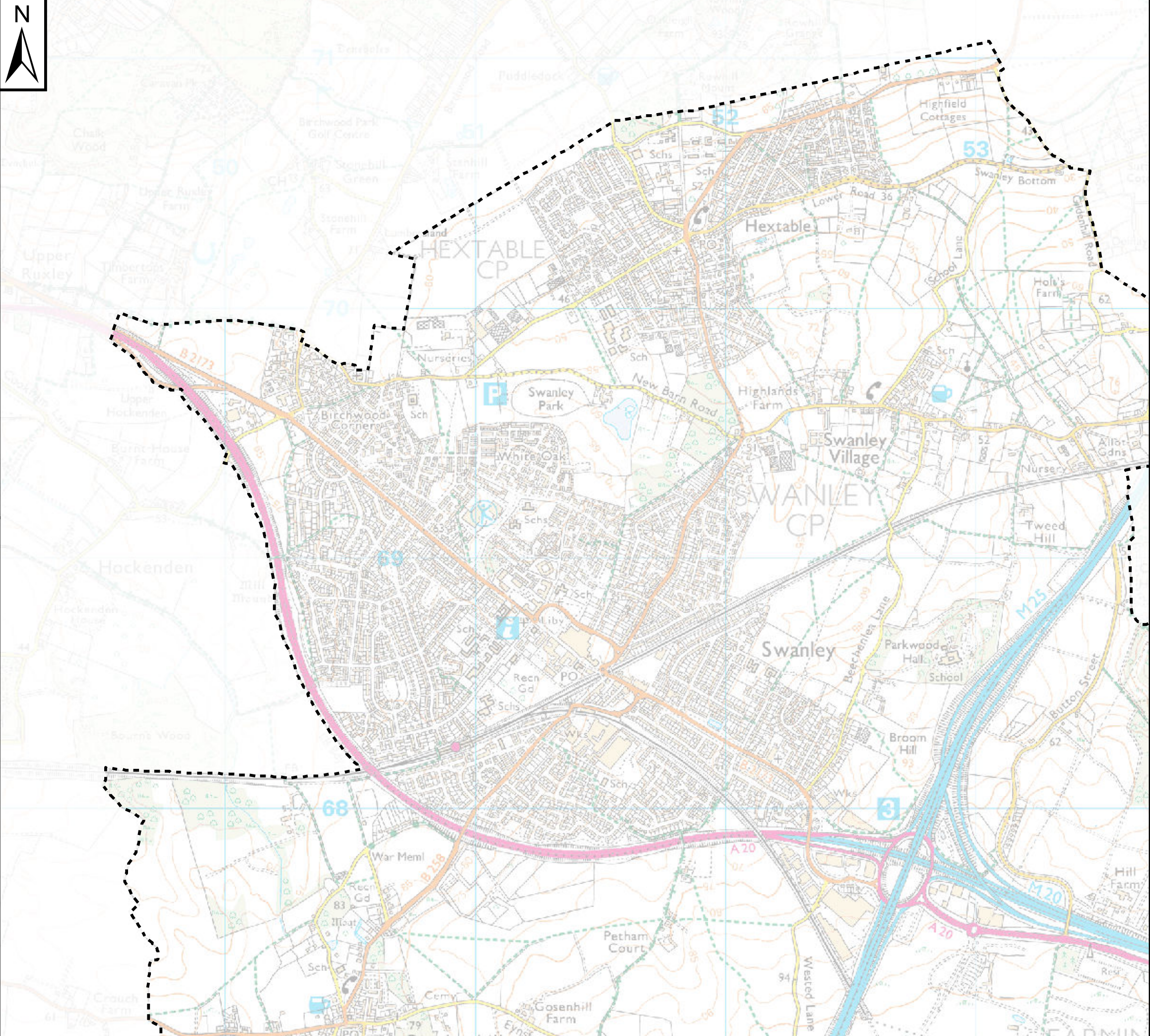
This map is based upon Ordnance Survey material with the permission of Ordnance Survey on behalf of the Controller of Her Majesty's Stationery Office © Crown Copyright. Unauthorised reproduction infringes Crown Copyright and may lead to prosecution or civil proceedings. 100019428.

SEVENOAKS DISTRICT COUNCIL
LEVEL 1 SFRA: APPENDIX G
FLOOD WARNING AREAS

Sheet No: 32 of 36 Index Number: SDC_32

This document is the property of Jeremy Benn Associates Ltd. It shall not be reproduced in whole or in part, nor disclosed to a third party, without the permission of Jeremy Benn Associates Ltd.





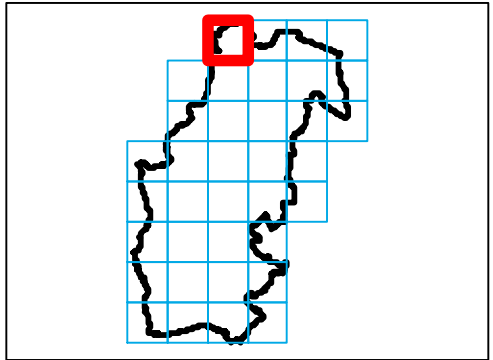
Notes

Flood Alerts are used to warn people of the possibility of flooding and encourage them to be alert, stay vigilant and make early preparations. It is issued earlier than a flood warning, to give customers advance notice of the possibility of flooding, but before the Environment Agency are fully confident that flooding in Flood Warning Areas is expected.

Flood Warnings warn people of expected flooding to property and encourage them to take action to protect themselves and their property.

Some areas may be covered by more than one flood warning area as they may be at risk of flooding from more than one watercourse.

Key Plan



Legend

- Sevenoaks District Boundary
- Flood warning areas (FWA codes displayed)**
- 064WF70Offord
- 064WF7Westerham
- 064WF8A1
- 064WF8A2
- 064WF8A3
- 064WF8A4



REF	Date	Comments
A	Oct 2016	-
B		
C		

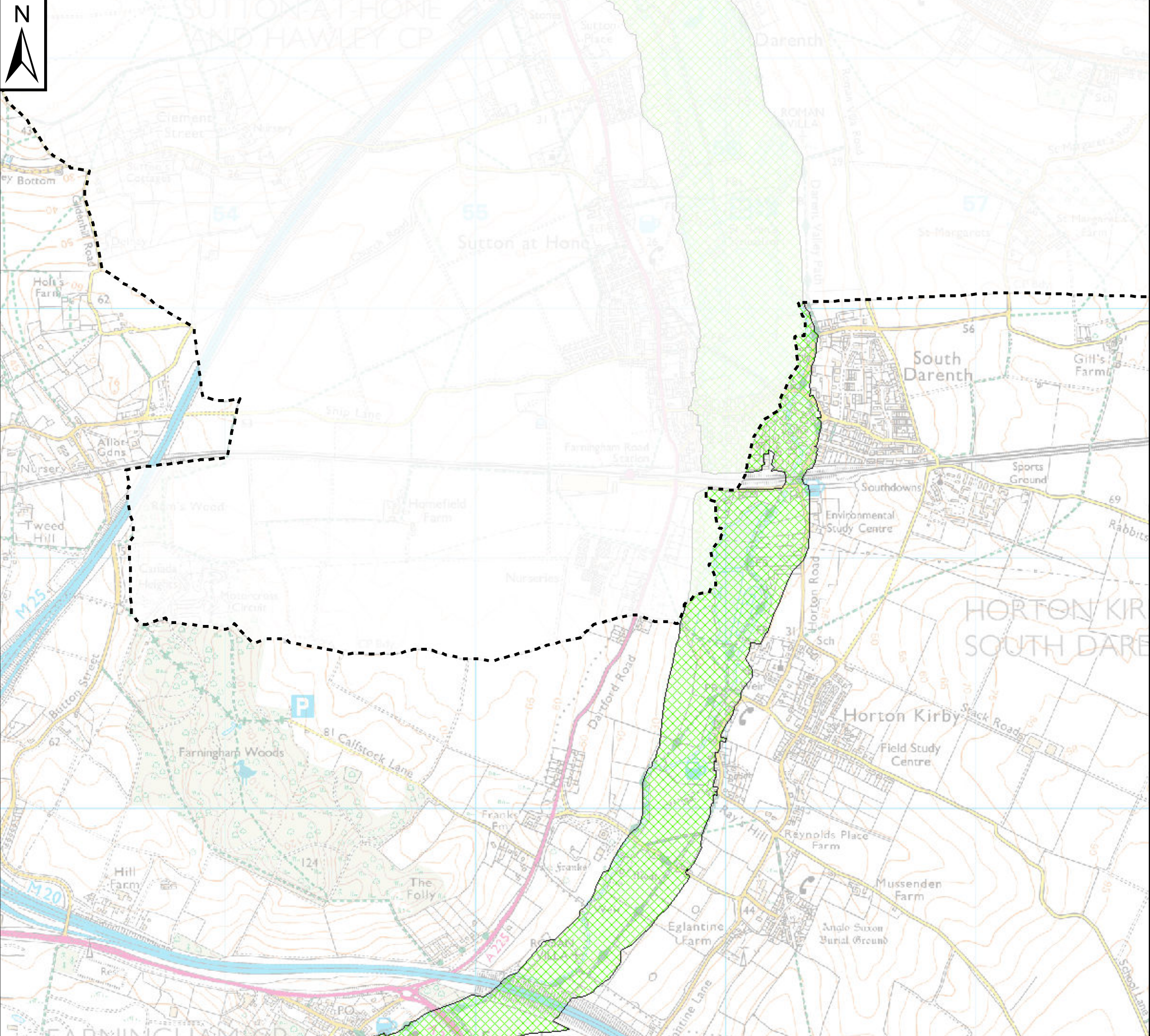
This map is based upon Ordnance Survey material with the permission of Ordnance Survey on behalf of the Controller of Her Majesty's Stationery Office © Crown Copyright. Unauthorised reproduction infringes Crown Copyright and may lead to prosecution or civil proceedings. 100019428.

SEVENOAKS DISTRICT COUNCIL
LEVEL 1 SFRA: APPENDIX G
FLOOD WARNING AREAS

Sheet No: 33 of 36 Index Number: SDC_33

This document is the property of Jeremy Benn Associates Ltd. It shall not be reproduced in whole or in part, nor disclosed to a third party, without the permission of Jeremy Benn Associates Ltd.





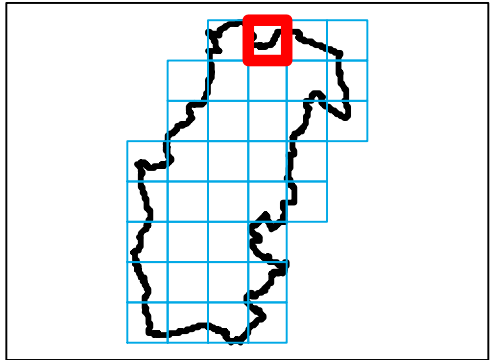
Notes

Flood Alerts are used to warn people of the possibility of flooding and encourage them to be alert, stay vigilant and make early preparations. It is issued earlier than a flood warning, to give customers advance notice of the possibility of flooding, but before the Environment Agency are fully confident that flooding in Flood Warning Areas is expected.

Flood Warnings warn people of expected flooding to property and encourage them to take action to protect themselves and their property.

Some areas may be covered by more than one flood warning area as they may be at risk of flooding from more than one watercourse.

Key Plan



Legend

- Sevenoaks District Boundary
- Flood warning areas (FWA codes displayed)**
- 064FWF70fford
- 064FWF7Westerham
- 064FWF8A1
- 064FWF8A2
- 064FWF8A3
- 064FWF8A4



REF	Date	Comments
A	Oct 2016	-
B		
C		

This map is based upon Ordnance Survey material with the permission of Ordnance Survey on behalf of the Controller of Her Majesty's Stationery Office © Crown Copyright. Unauthorised reproduction infringes Crown Copyright and may lead to prosecution or civil proceedings. 100019428.

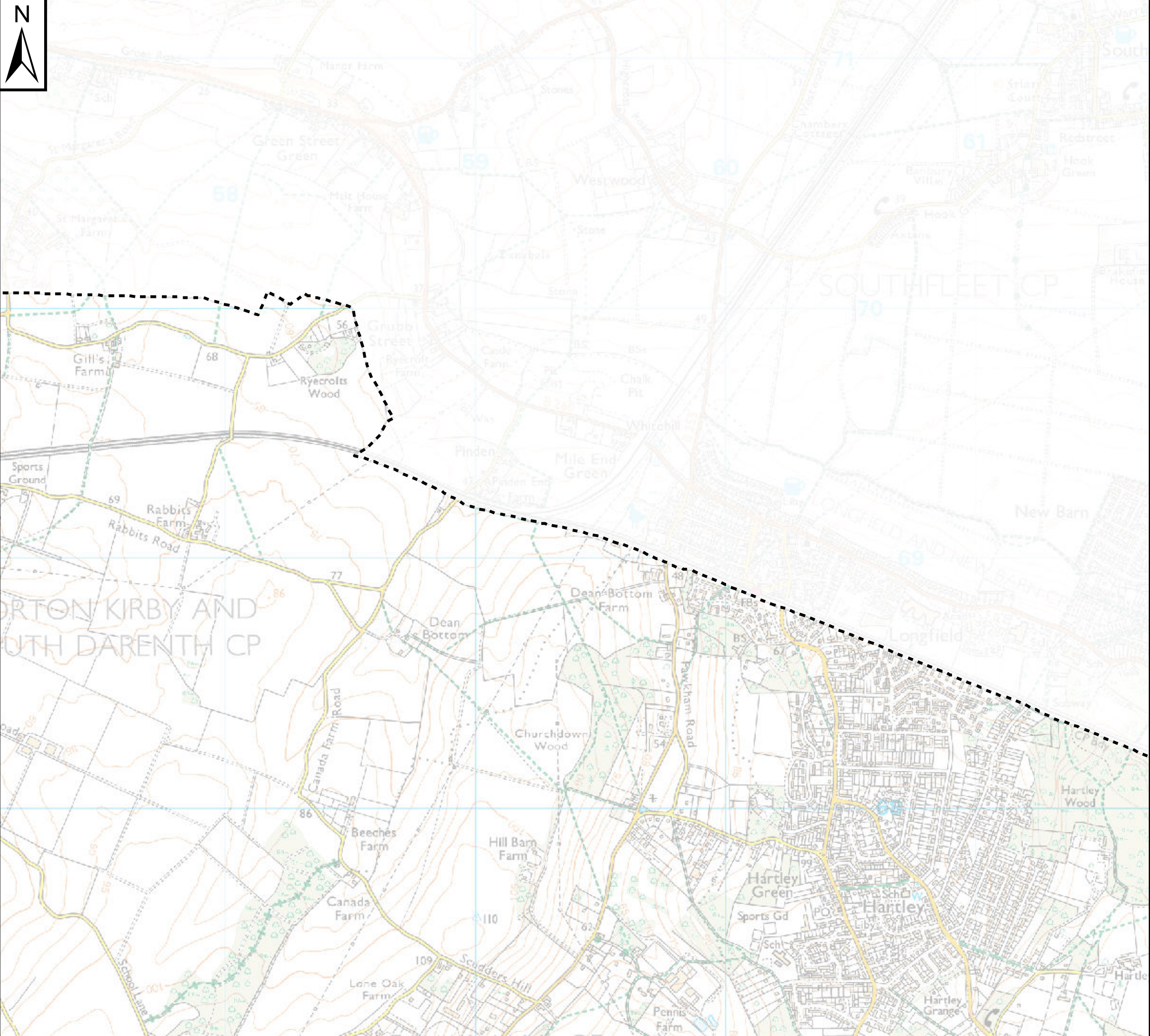
SEVENOAKS DISTRICT COUNCIL

LEVEL 1 SFRA: APPENDIX G FLOOD WARNING AREAS

Sheet No: 34 of 36 Index Number: SDC_34

This document is the property of Jeremy Benn Associates Ltd. It shall not be reproduced in whole or in part, nor disclosed to a third party, without the permission of Jeremy Benn Associates Ltd.





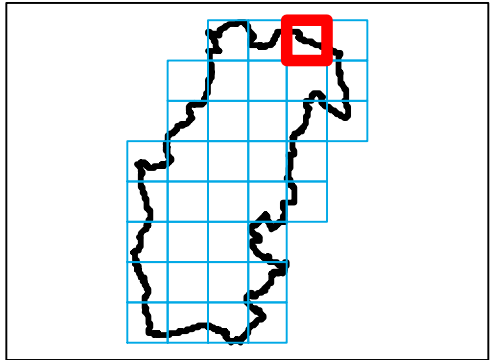
Notes

Flood Alerts are used to warn people of the possibility of flooding and encourage them to be alert, stay vigilant and make early preparations. It is issued earlier than a flood warning, to give customers advance notice of the possibility of flooding, but before the Environment Agency are fully confident that flooding in Flood Warning Areas is expected.

Flood Warnings warn people of expected flooding to property and encourage them to take action to protect themselves and their property.

Some areas may be covered by more than one flood warning area as they may be at risk of flooding from more than one watercourse.

Key Plan



Legend

- Sevenoaks District Boundary
- Flood warning areas (FWA codes displayed)**
- 064FWF70Offord
- 064FWF7Westerham
- 064FWF8A1
- 064FWF8A2
- 064FWF8A3
- 064FWF8A4



REF	Date	Comments
A	Oct 2016	-
B		
C		

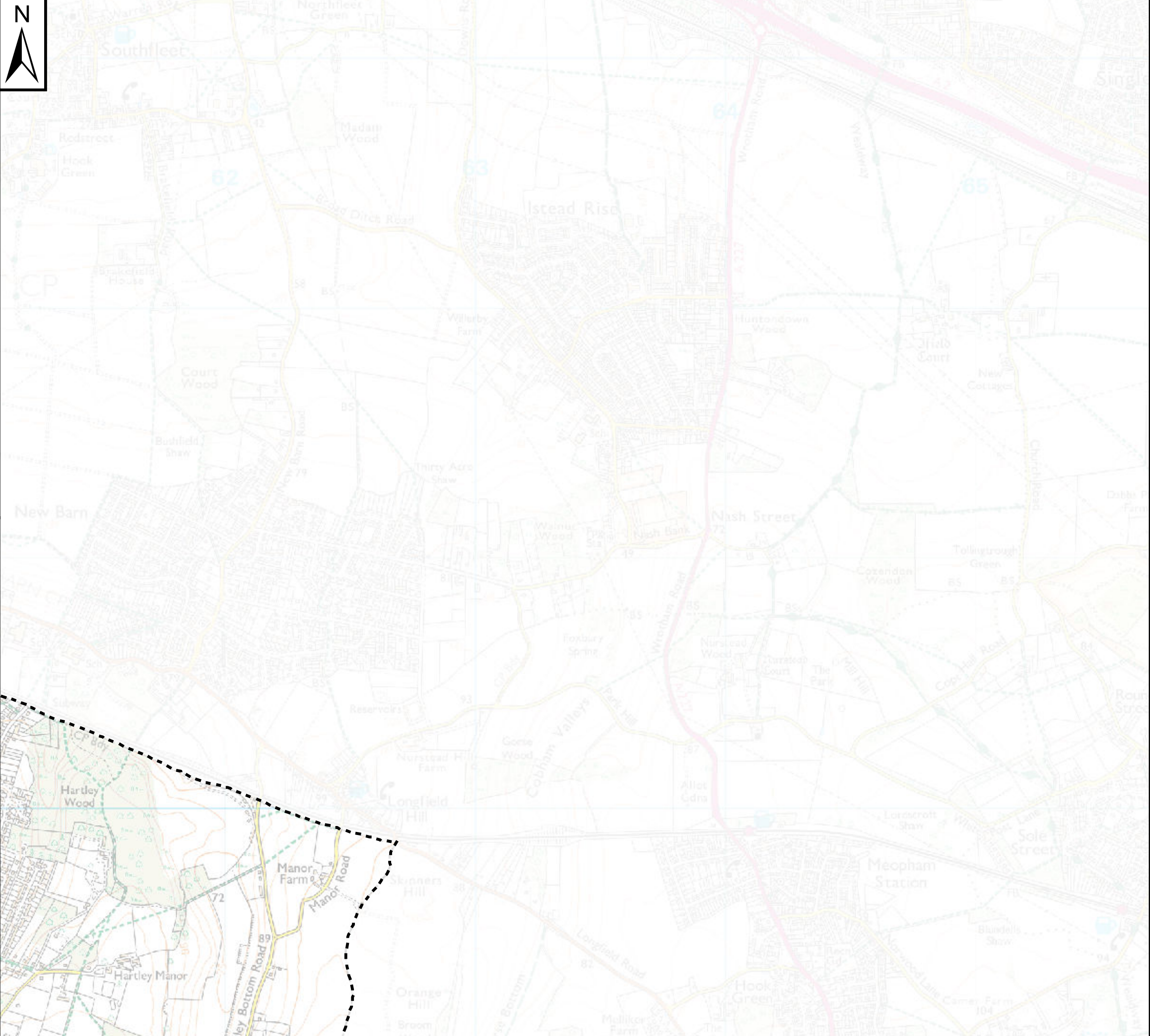
This map is based upon Ordnance Survey material with the permission of Ordnance Survey on behalf of the Controller of Her Majesty's Stationery Office © Crown Copyright. Unauthorised reproduction infringes Crown Copyright and may lead to prosecution or civil proceedings. 100019428.

SEVENOAKS DISTRICT COUNCIL LEVEL 1 SFRA: APPENDIX G FLOOD WARNING AREAS

Sheet No: 35 of 36 Index Number: SDC_35

This document is the property of Jeremy Benn Associates Ltd. It shall not be reproduced in whole or in part, nor disclosed to a third party, without the permission of Jeremy Benn Associates Ltd.





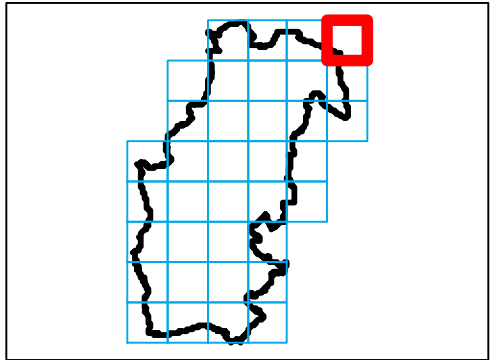
Notes

Flood Alerts are used to warn people of the possibility of flooding and encourage them to be alert, stay vigilant and make early preparations. It is issued earlier than a flood warning, to give customers advance notice of the possibility of flooding, but before the Environment Agency are fully confident that flooding in Flood Warning Areas is expected.

Flood Warnings warn people of expected flooding to property and encourage them to take action to protect themselves and their property.

Some areas may be covered by more than one flood warning area as they may be at risk of flooding from more than one watercourse.

Key Plan



Legend

- Sevenoaks District Boundary
- Flood warning areas (FWA codes displayed)**
- 064WF70fford
- 064WF7Westerham
- 064WF8A1
- 064WF8A2
- 064WF8A3
- 064WF8A4



REF	Date	Comments
A	Oct 2016	-
B		
C		

This map is based upon Ordnance Survey material with the permission of Ordnance Survey on behalf of the Controller of Her Majesty's Stationery Office © Crown Copyright. Unauthorised reproduction infringes Crown Copyright and may lead to prosecution or civil proceedings. 100019428.

SEVENOAKS DISTRICT COUNCIL
LEVEL 1 SFRA: APPENDIX G
FLOOD WARNING AREAS

Sheet No: 36 of 36 Index Number: SDC_36

This document is the property of Jeremy Benn Associates Ltd. It shall not be reproduced in whole or in part, nor disclosed to a third party, without the permission of Jeremy Benn Associates Ltd.

